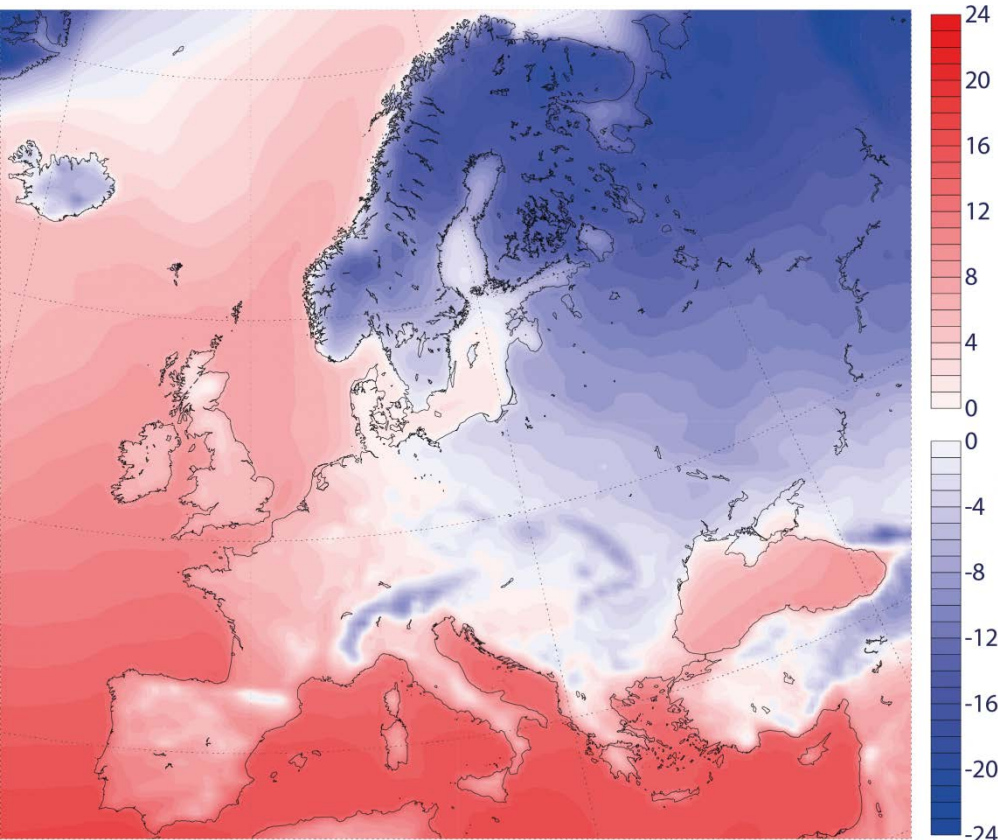


ERA5: High temporal and spatial resolution reanalyses as a tool to investigate high impact events and other natural hazards in the Baltic Earth region

Martin Stendel

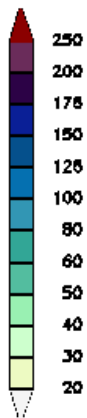
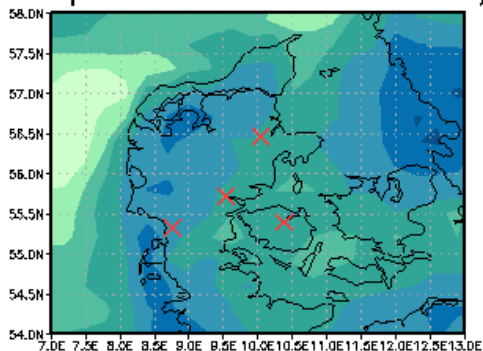
Danish Meteorological Institute



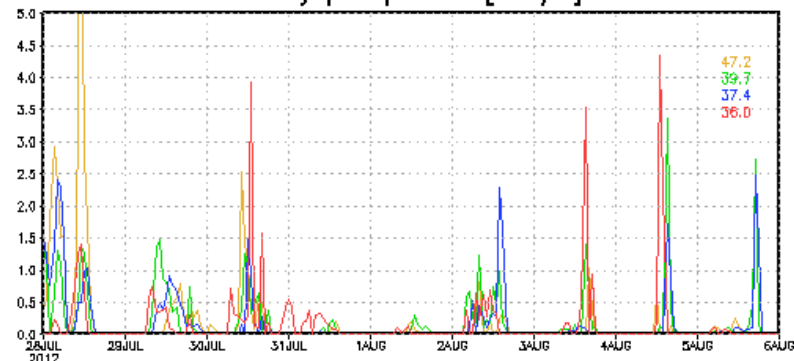
- What is new in ERA5?
- Case studies:
 - Copenhagen deluge
2 July 2011
 - Storm surge "Bodil"
5/6 December 2013
 - The "quiet flood"
4/5 January 2017

ERA5 precipitation and wind 28JUL2012–06AUG2012

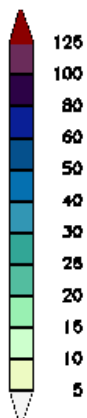
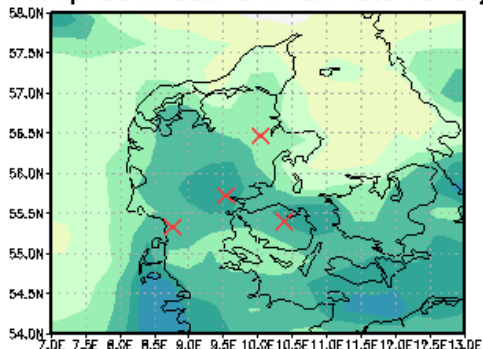
Precipitation sum over the last 30 days



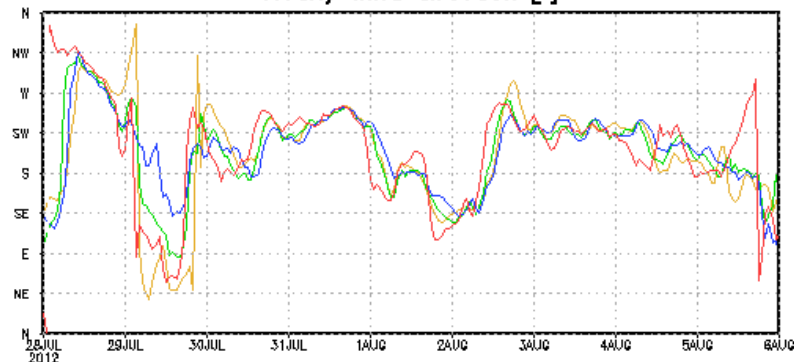
Hourly precipitation [mm/h]



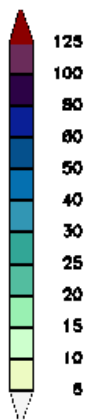
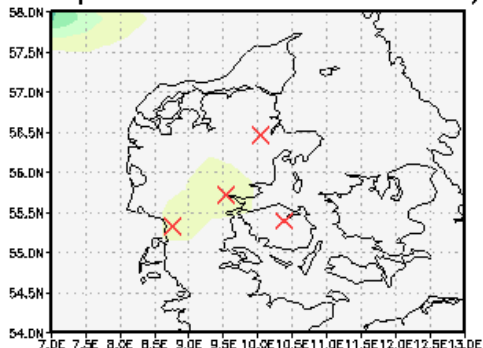
Precipitation sum over the last 10 days



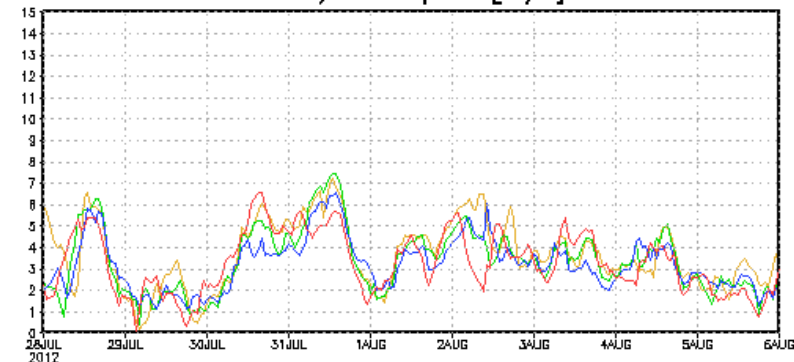
Hourly wind direction [°]



Precipitation sum over the last 5 days



Hourly wind speed [m/s]



Ribe (55.32°N, 8.76°E)

Randers (56.46°N, 10.04°E)

Vejle (55.71°N, 9.53°E)

Odense (55.39°N, 10.39°E)

What is new in ERA5?

- ERA5 climate reanalysis aims to give a numerical description of the recent climate
- Atmospheric and surface parameters, including soil moisture content, sea-surface temperature and wave height.
- First reanalysis produced as an operational service - therefore considerably higher spatial and temporal resolution:
 - hourly analysis and forecast fields
 - horizontal resolution of 31 km
 - 137 levels from the surface up to 0.01 hPa (around 80 km).
- Information on uncertainties for each parameter at 3-hourly intervals and at a horizontal resolution of 62 km
- Roughly 9 petabytes of data
- Freely available

ERA5 public release plan

| | |
|----------------------|--|
| 17 July 2017 | Release 2010-2016 |
| December 2017 | ERA5 continuous updating i.e. ERA5: < 3 months after real time (final product) |
| by mid 2018 | ERA5T: short delay (< 1 week, preliminary product) |
| by mid 2018 | Access to ERA5 observations from 2010 onwards |
| Late 2018 | Complete the release of 1979-2009 |
| 2019 | Release 1950-1978 |

ERA5 compared to ERA-Interim

- Much higher spatial and temporal resolution
- Information on variation in quality over space and time
- Much improved troposphere
- Improved representation of tropical cyclones
- Better global balance of precipitation and evaporation
- Better precipitation over land in the deep tropics
- Better soil moisture
- More consistent sea surface temperature and sea ice

ERA5 compared to ERA-Interim

| | ERA-Interim | ERA5 |
|----------------------------|--------------------------------------|---|
| Period covered | 1979 - present | 1950 - present |
| Production Period | August 2006 – end 2018 | Jan 2016 – end 2017, then continued in near real-time |
| Assimilation system | IFS Cycle 31r2 4D-Var | IFS Cycle 41r2 4D-Var |
| Spatial resolution | 79 km globally, 60 levels to 0.1 hPa | 31 km globally, 62km for the Ensemble of Data Assimilations (EDA), 137 levels to 0.01 hPa |

ERA5 compared to ERA-Interim

| | | |
|---|--|---|
| Output frequency (temporal resolution) | 6-hourly analysis fields Forecast fields on surface and pressure levels 3-hourly up to 24 hours, with reduced frequency up to 10 days | Hourly analysis fields, 3-hourly for the Ensemble of Data Assimilations (EDA) Hourly forecast fields, 3-hourly for the Ensemble of Data Assimilations (EDA), up to 18 hours, with reduced frequency up to 10 days (not in initial release) |
| Uncertainty estimates | None | From a 10-member Ensemble of Data Assimilations (EDA) at 63 km resolution |

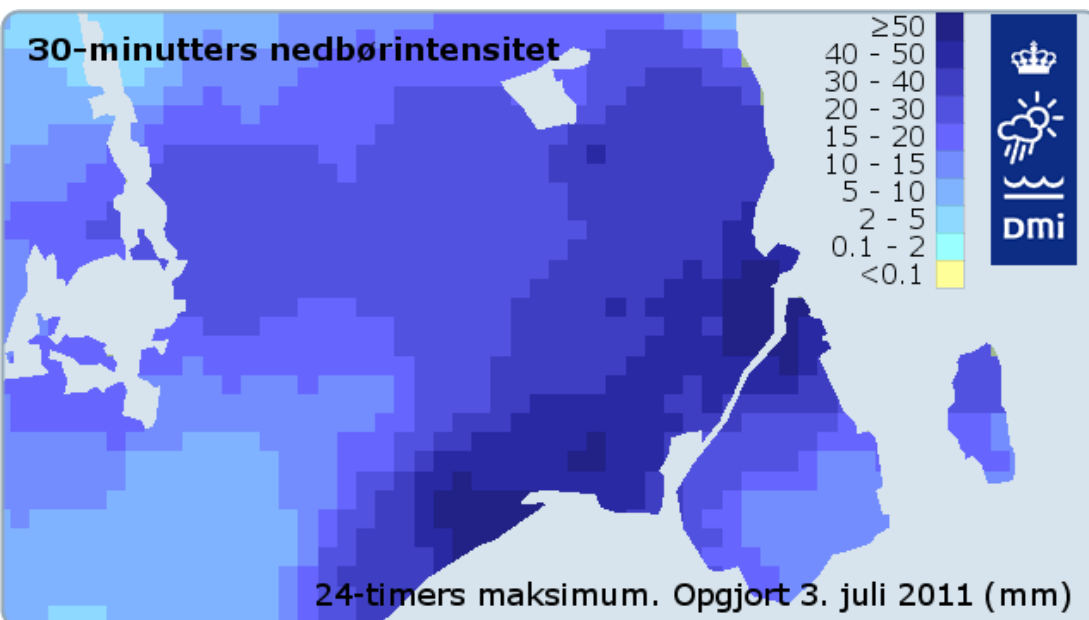
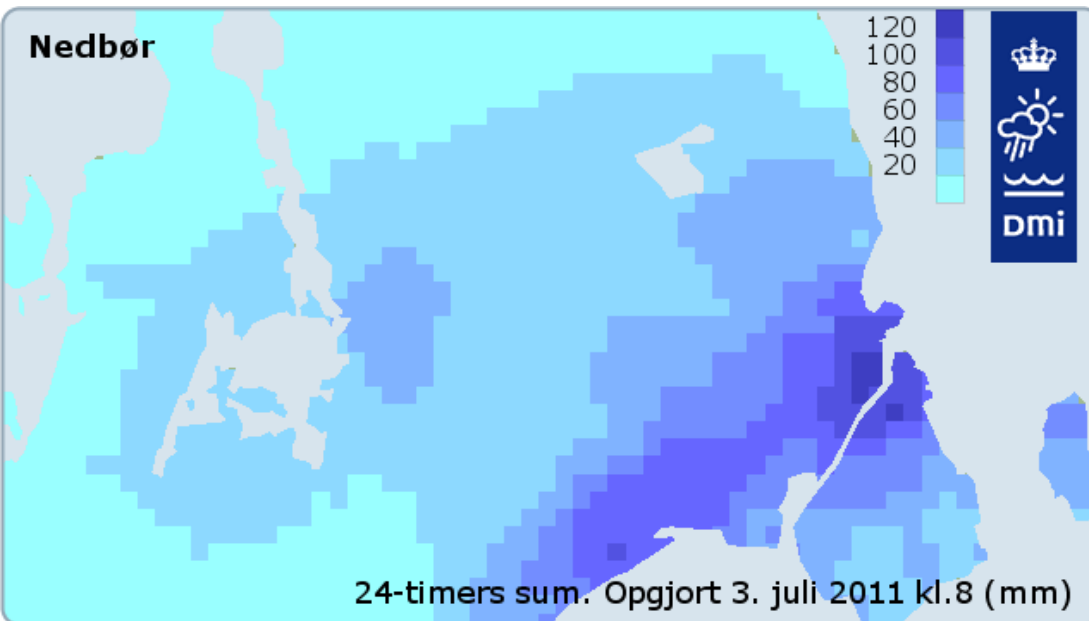
ERA5 compared to ERA-Interim

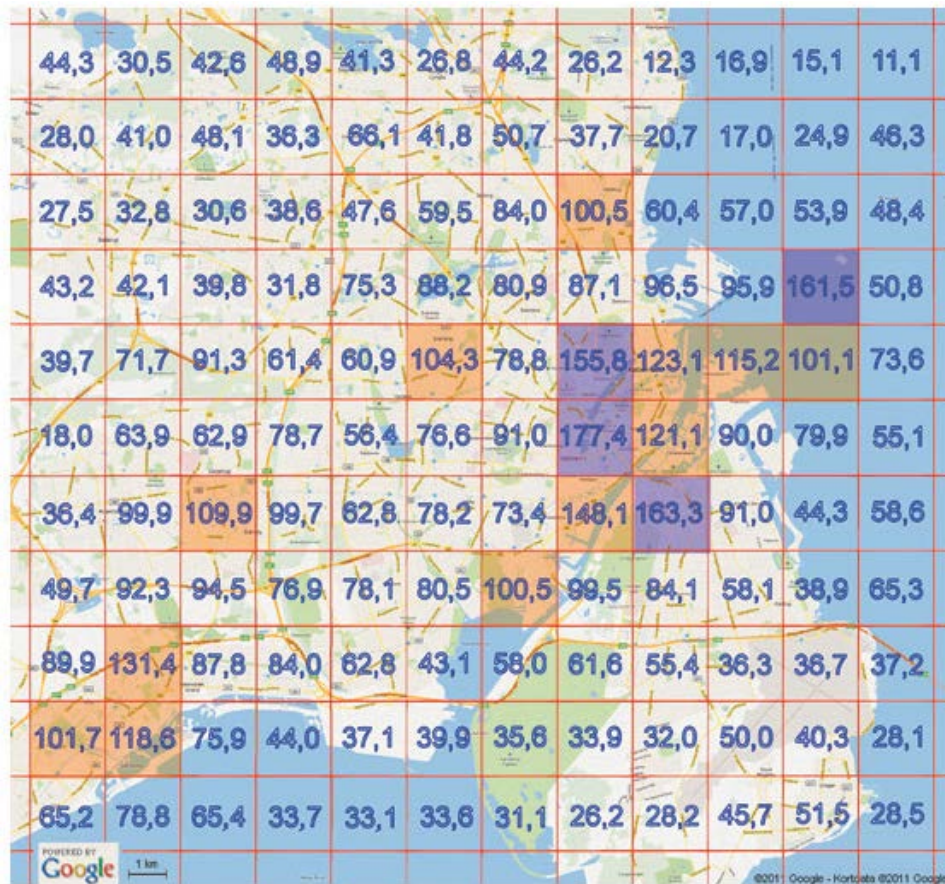
| | | |
|--------------------------------|---|--|
| Model input | As in operations (inconsistent SST) | Appropriate for climate (e.g. CMIP5 greenhouse gases, volcanic eruptions, SST and sea-ice cover) |
| Input observations | As in ERA-40 and from Global Telecommunication System | In addition, various newly reprocessed datasets and recent instruments that could not be ingested in ERA-Interim |
| Variational bias scheme | Satellite radiances | Also ozone, aircraft and surface pressure data |
| Satellite data | RTTOV-7, clear-sky, 1D-VAR rainy radiances | RTTOV-11, all-sky for various components |

ERA5 compared to ERA-Interim

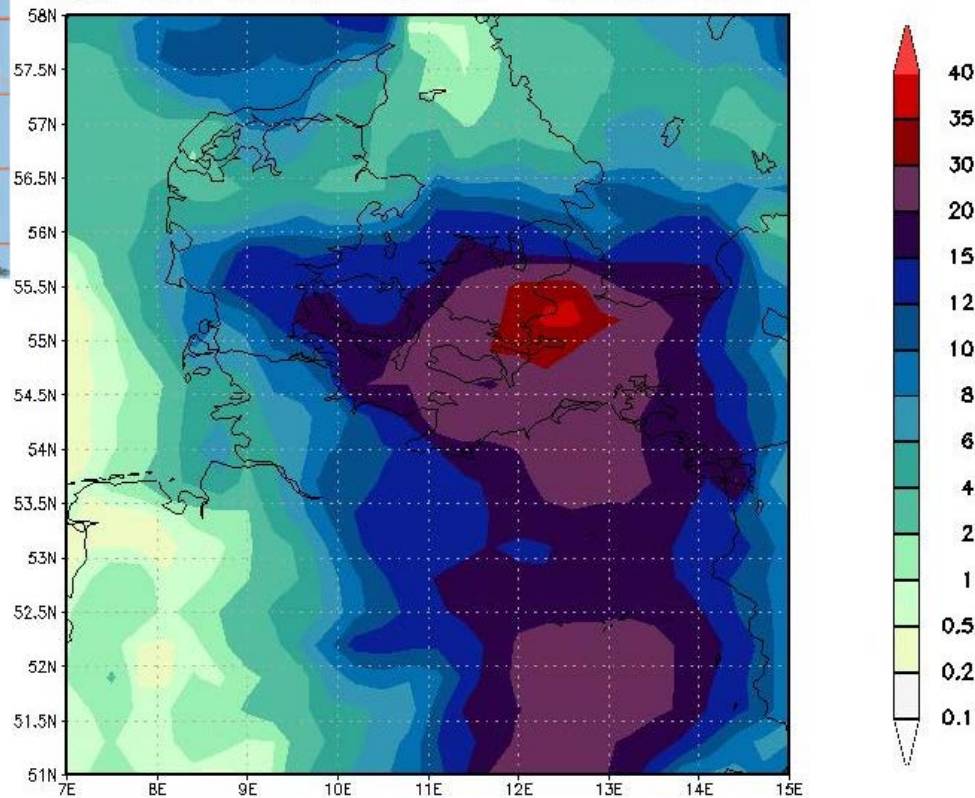
| | | |
|---|--|--|
| Handling of accumulated parameters | Accumulated from the beginning of the forecast | Accumulated from previous post-processing |
| Additional innovations | | Long-term evolution of CO2 in RTTOV, cell-pressure correction SSU, improved bias correction for radiosondes, EDA perturbations for sea-ice cover |

Copenhagen Deluge 2 July 2011

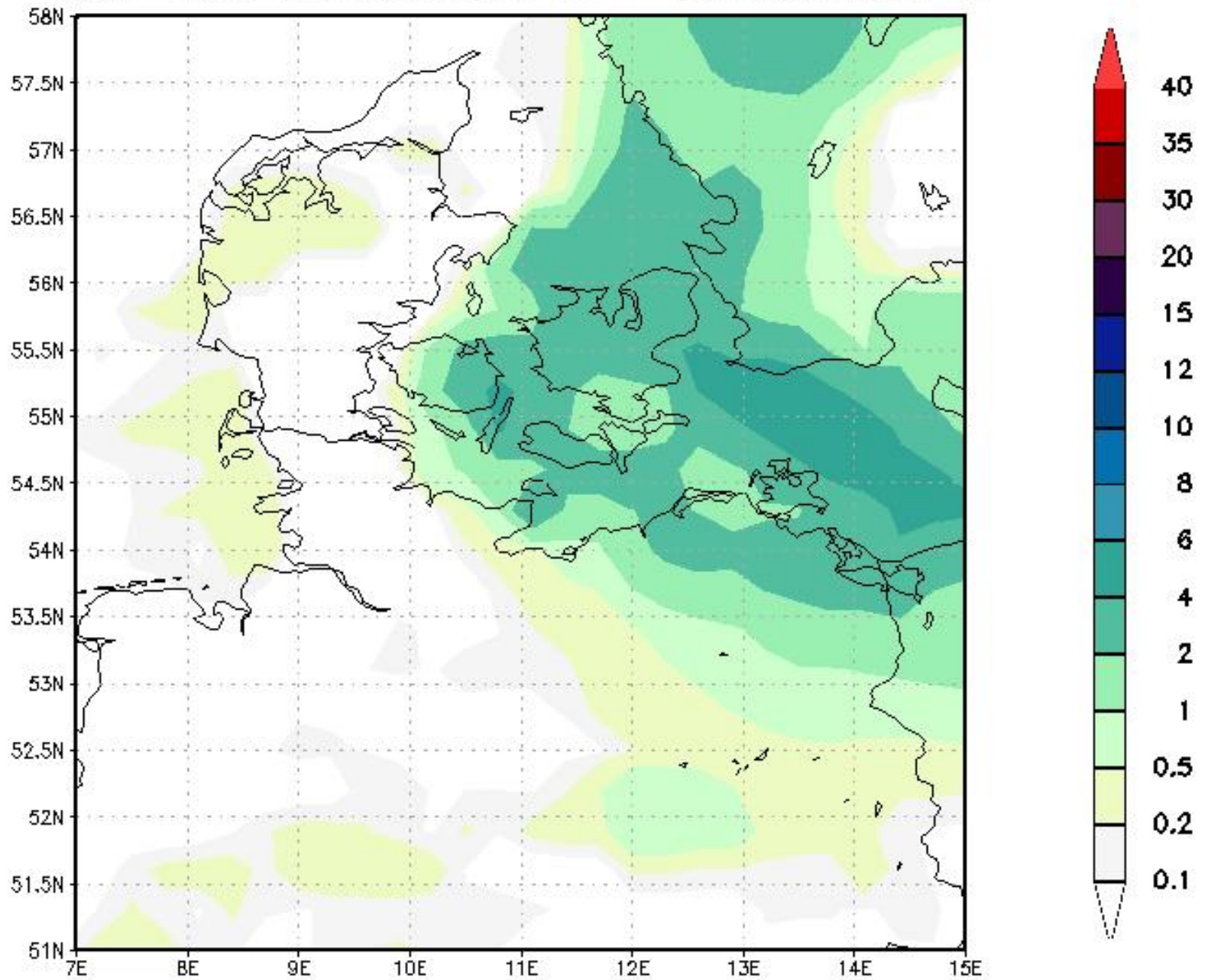




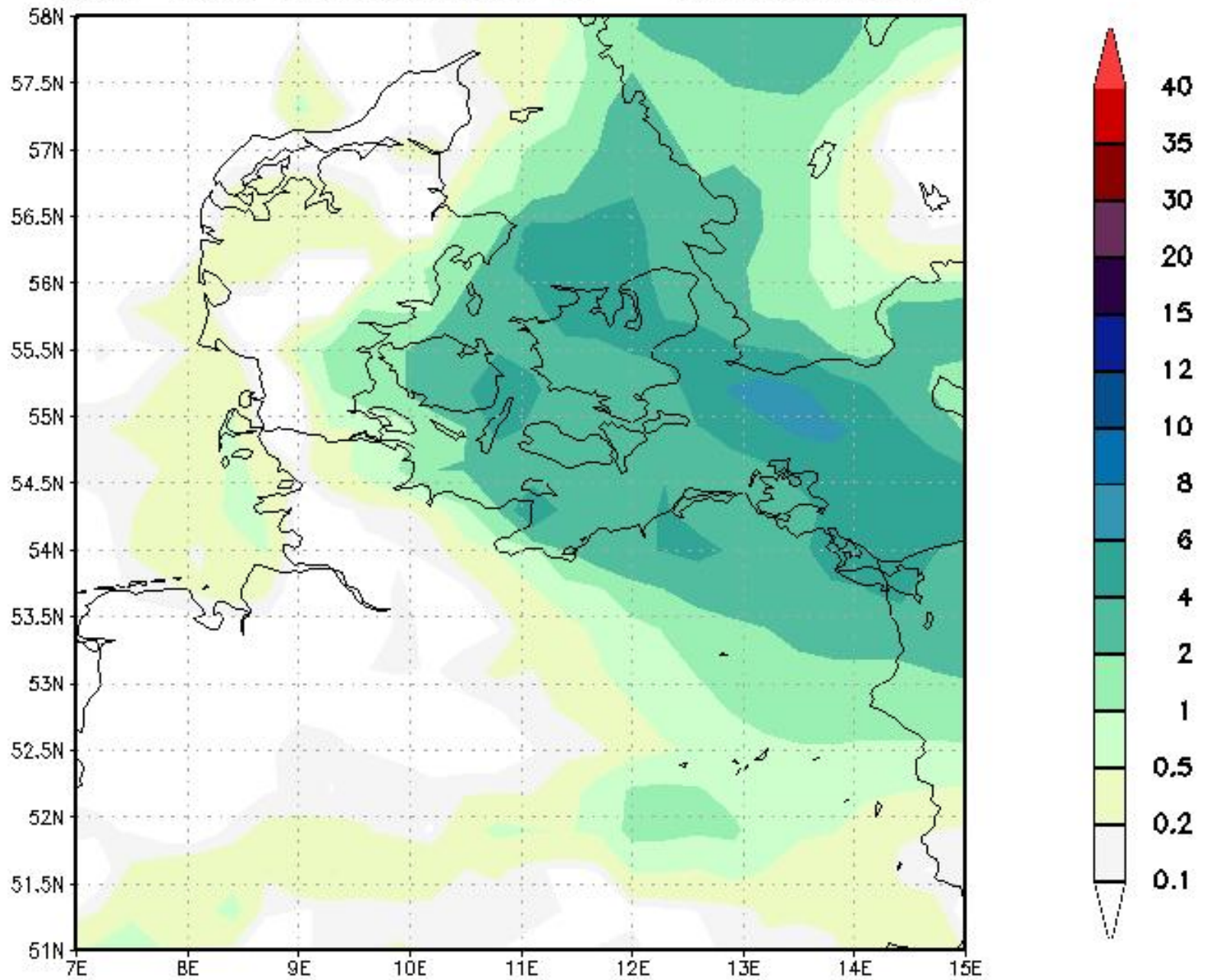
Rain sum 06Z02JUL2011 - 06Z03JUL2011



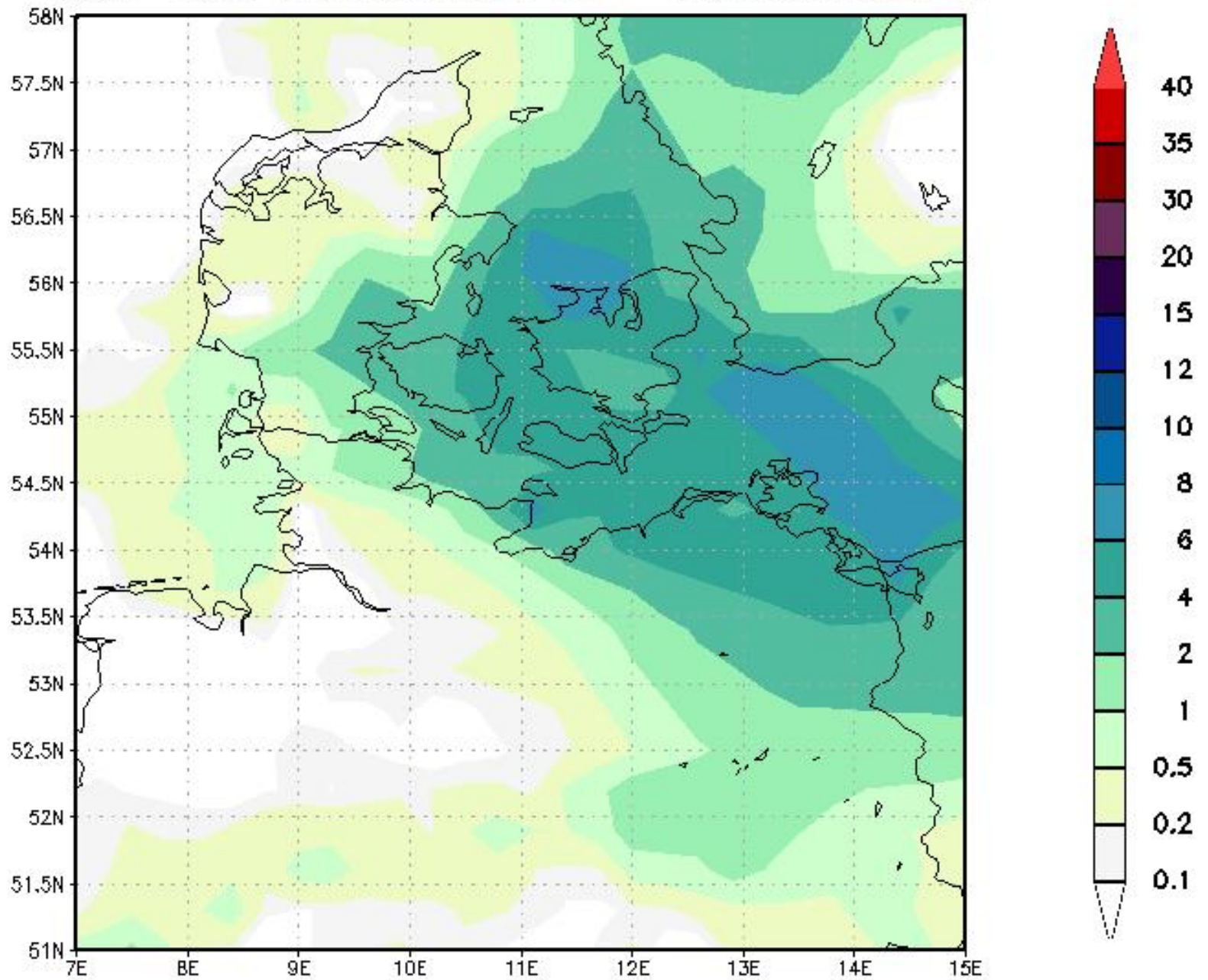
Rain sum 06Z02JUL2011 - 07Z02JUL2011



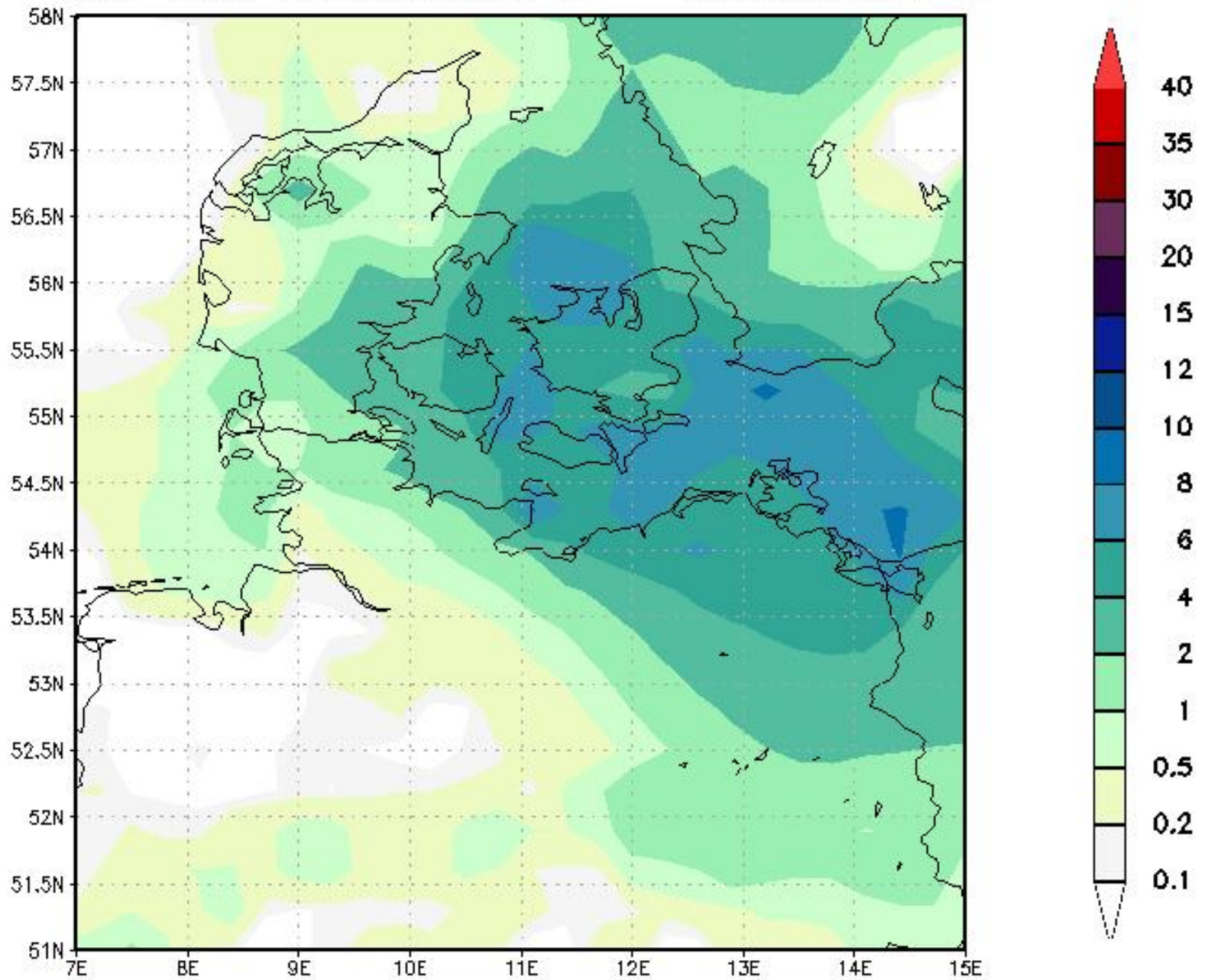
Rain sum 06Z02JUL2011 - 08Z02JUL2011



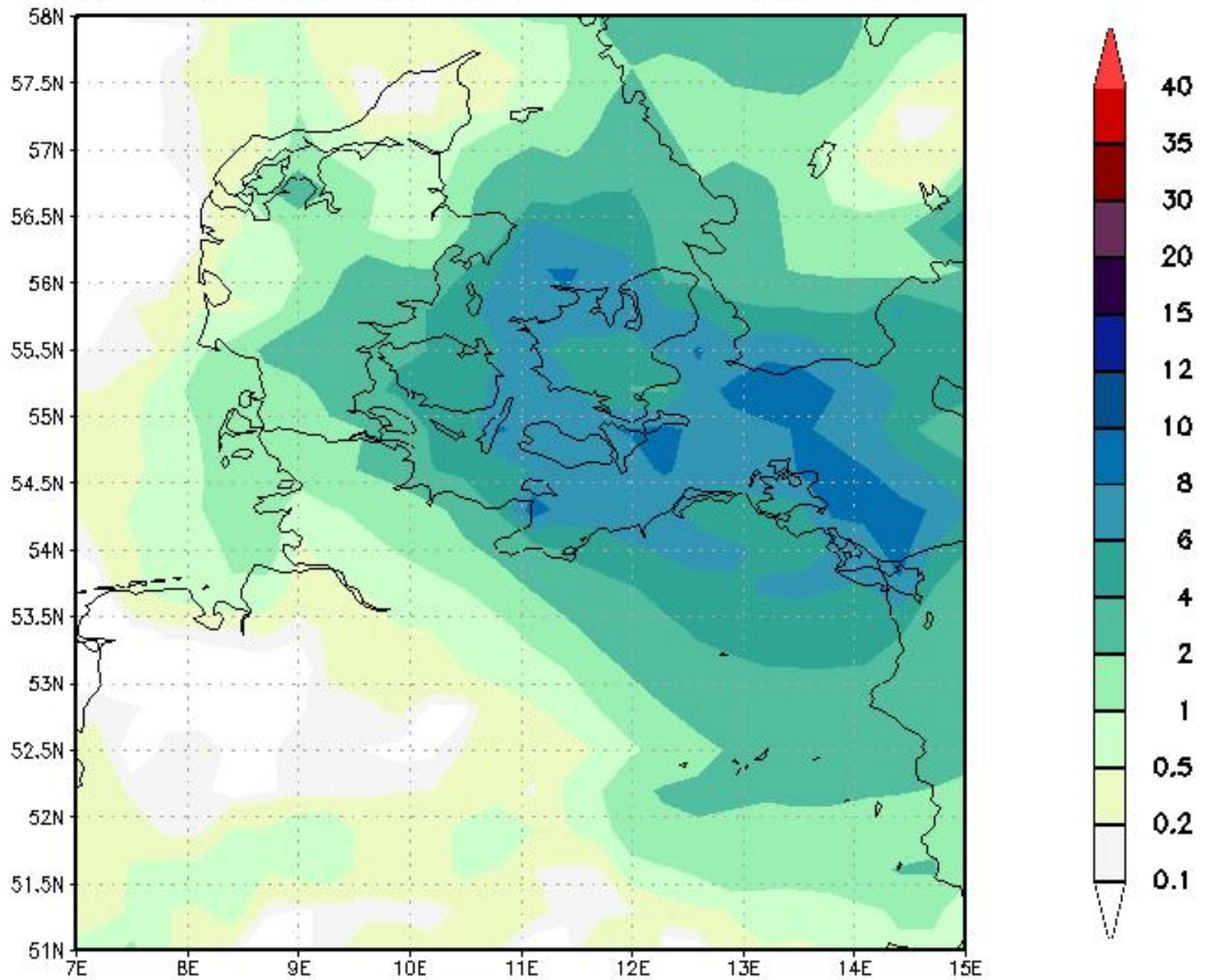
Rain sum 06Z02JUL2011 - 09Z02JUL2011



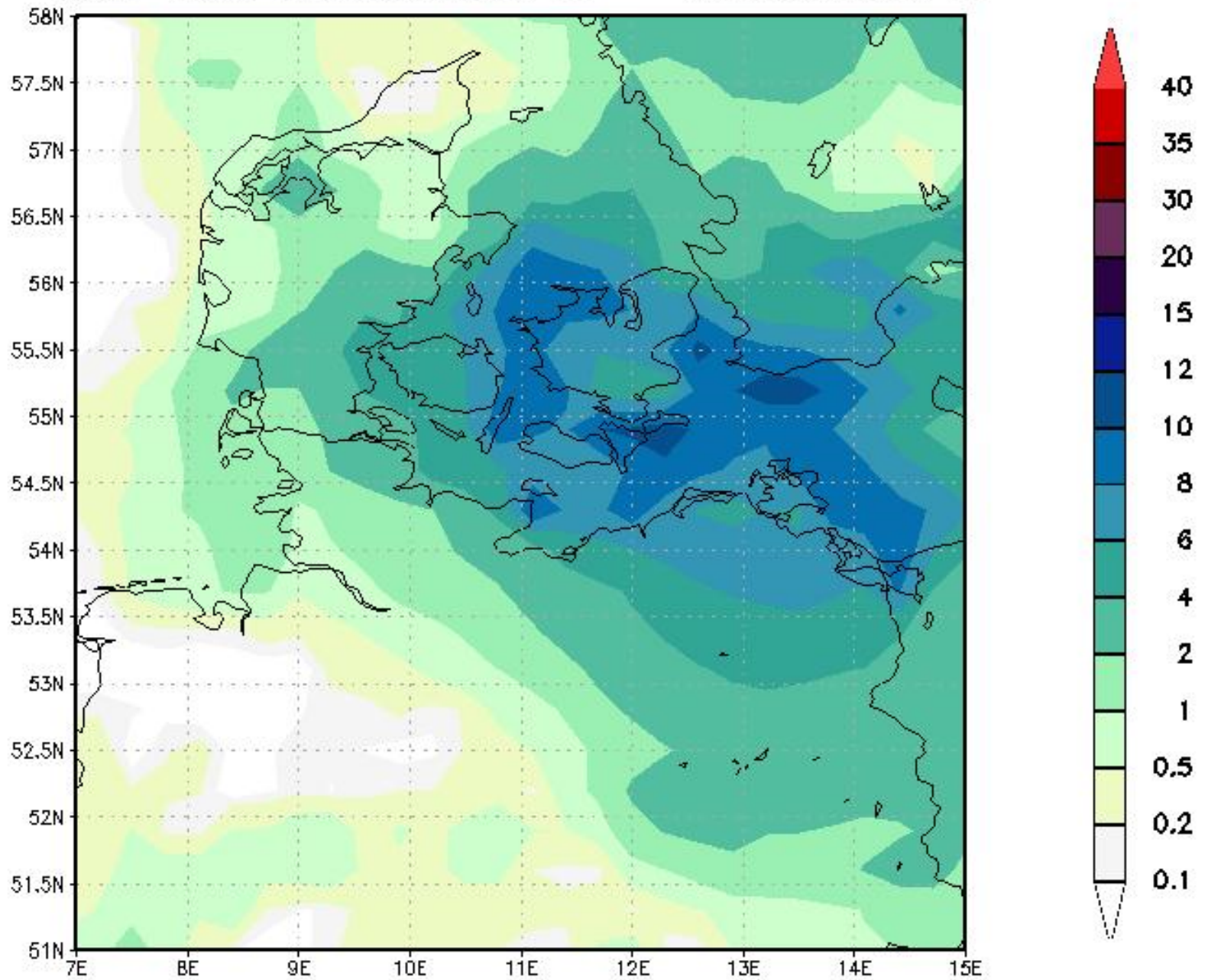
Rain sum 06Z02JUL2011 - 10Z02JUL2011



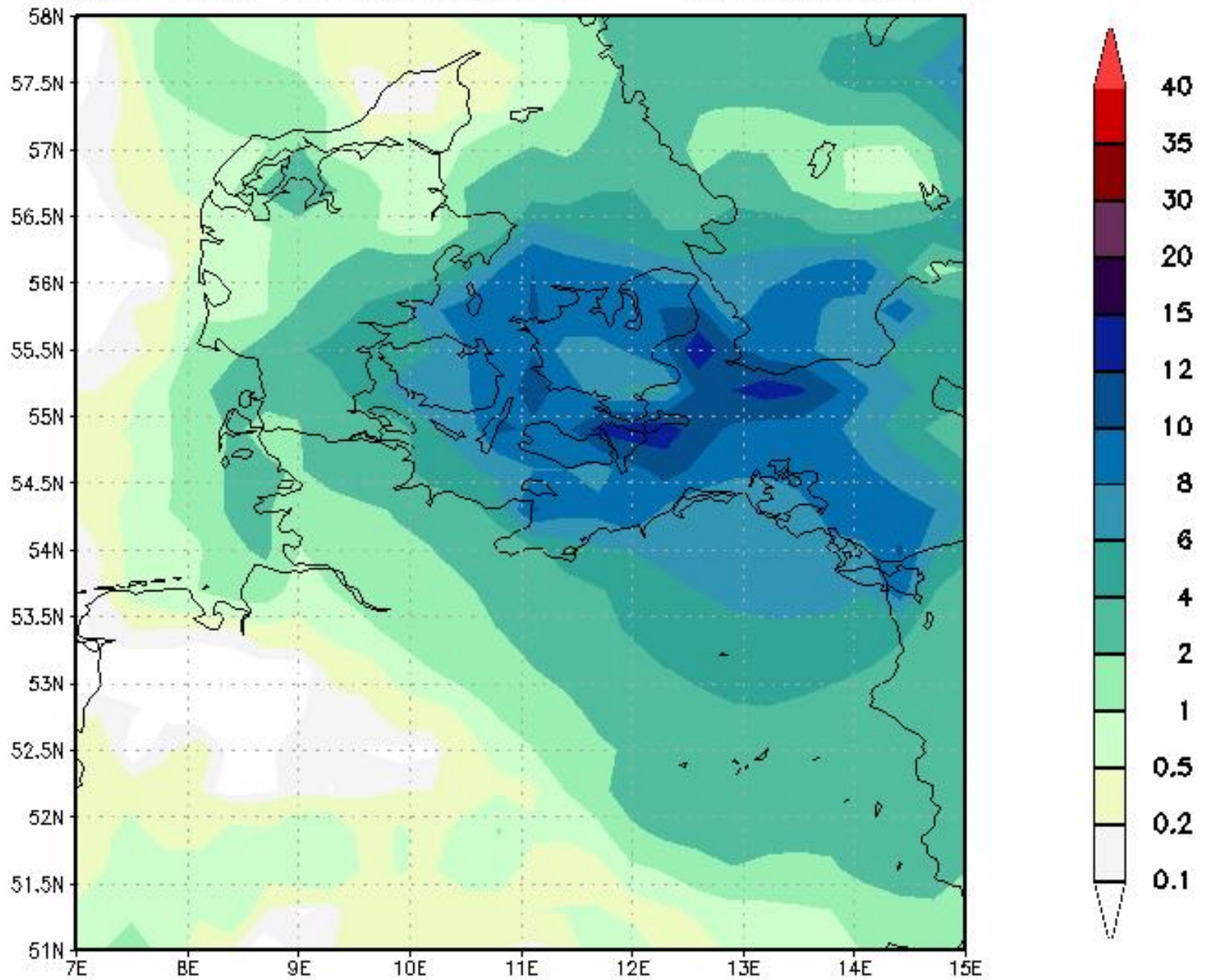
Rain sum 06Z02JUL2011 - 11Z02JUL2011



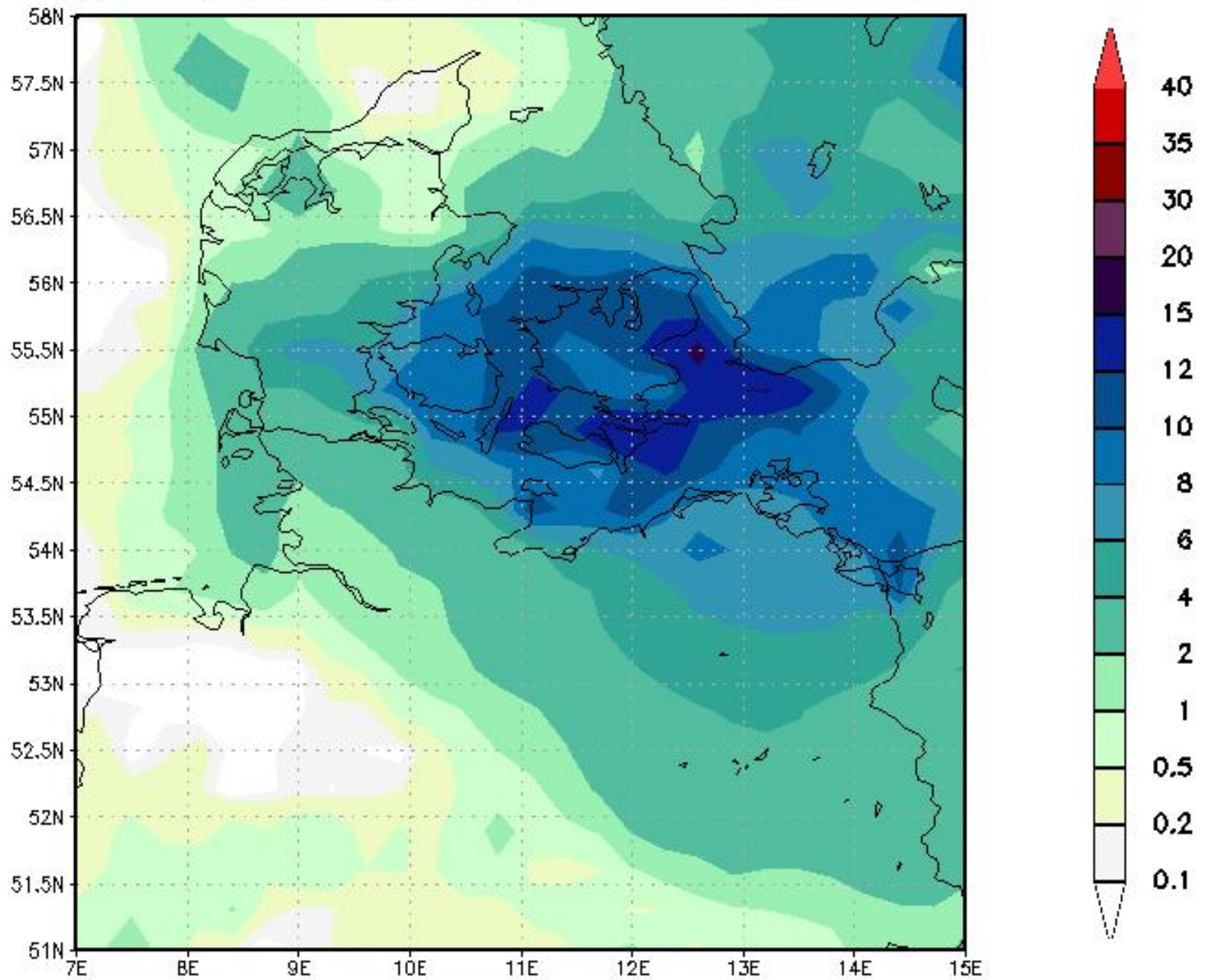
Rain sum 06Z02JUL2011 - 12Z02JUL2011



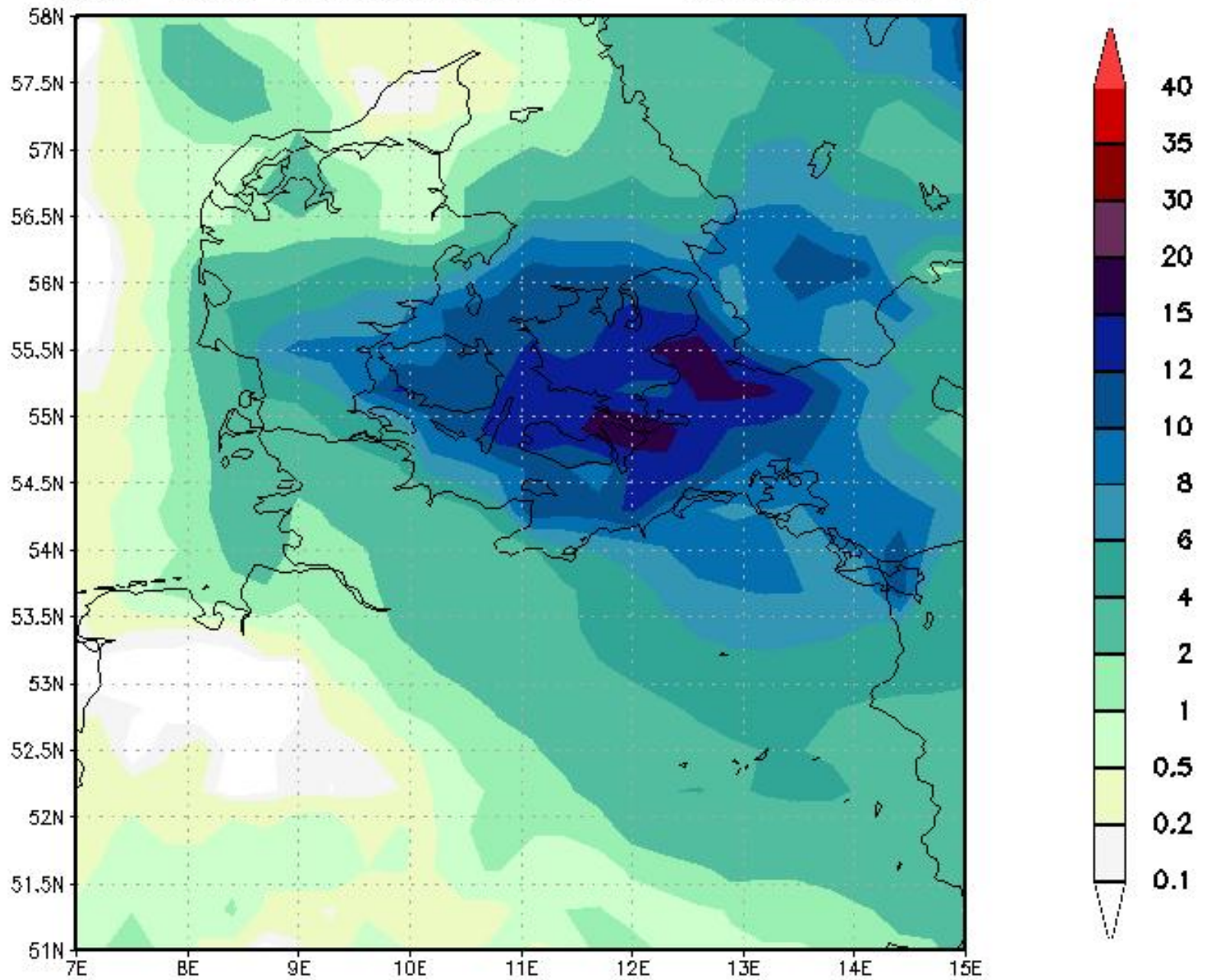
Rain sum 06Z02JUL2011 - 13Z02JUL2011



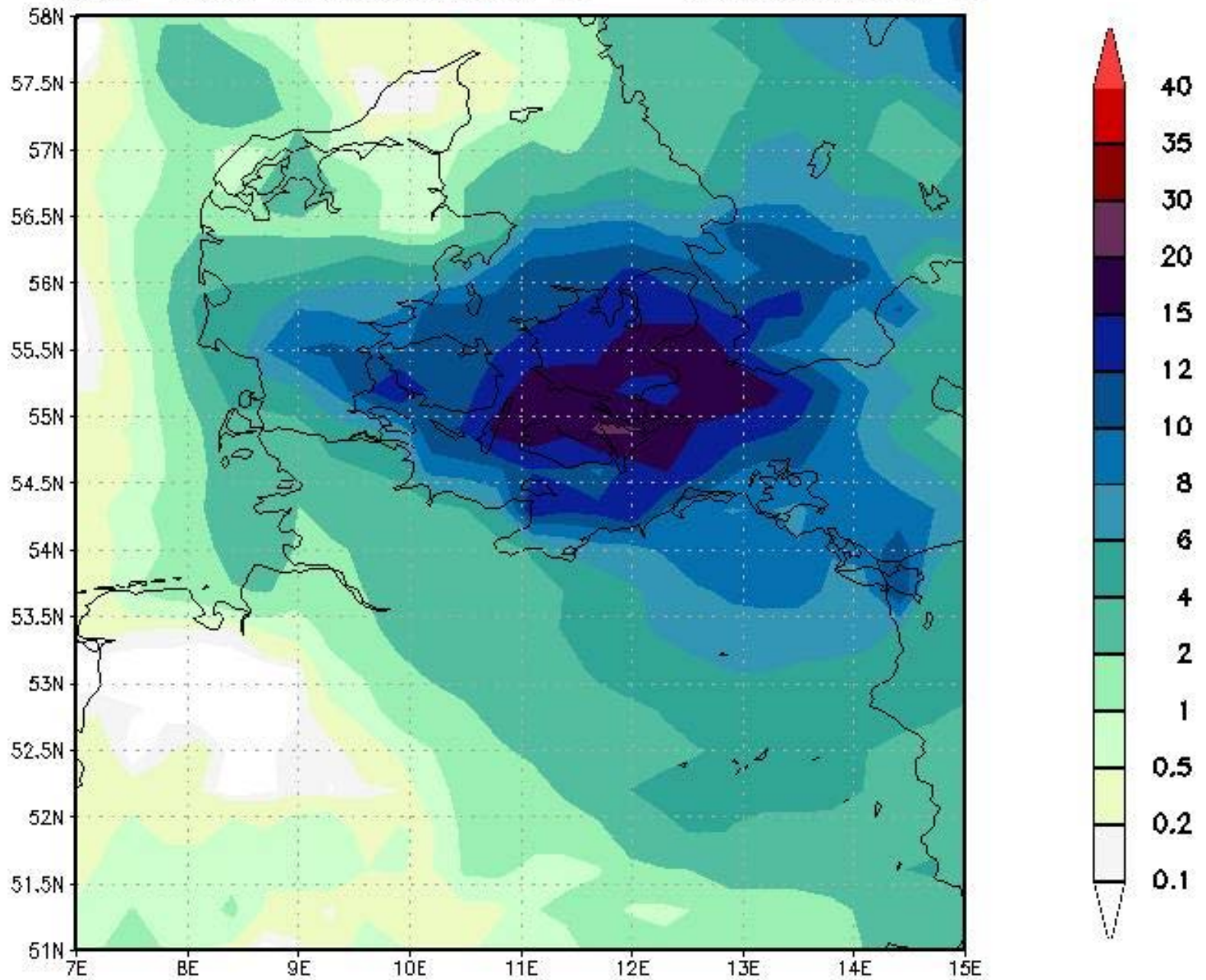
Rain sum 06Z02JUL2011 - 14Z02JUL2011



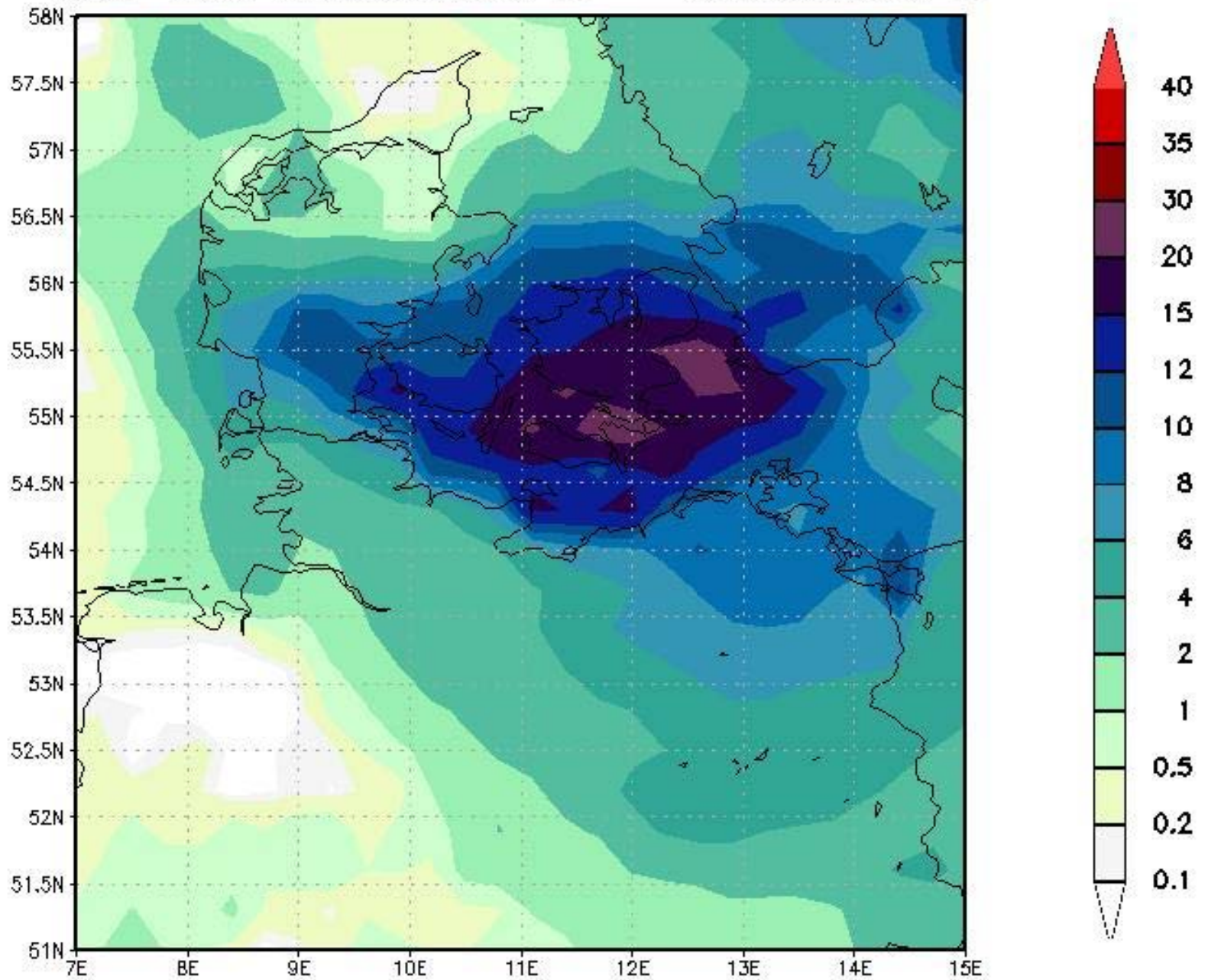
Rain sum 06Z02JUL2011 - 15Z02JUL2011



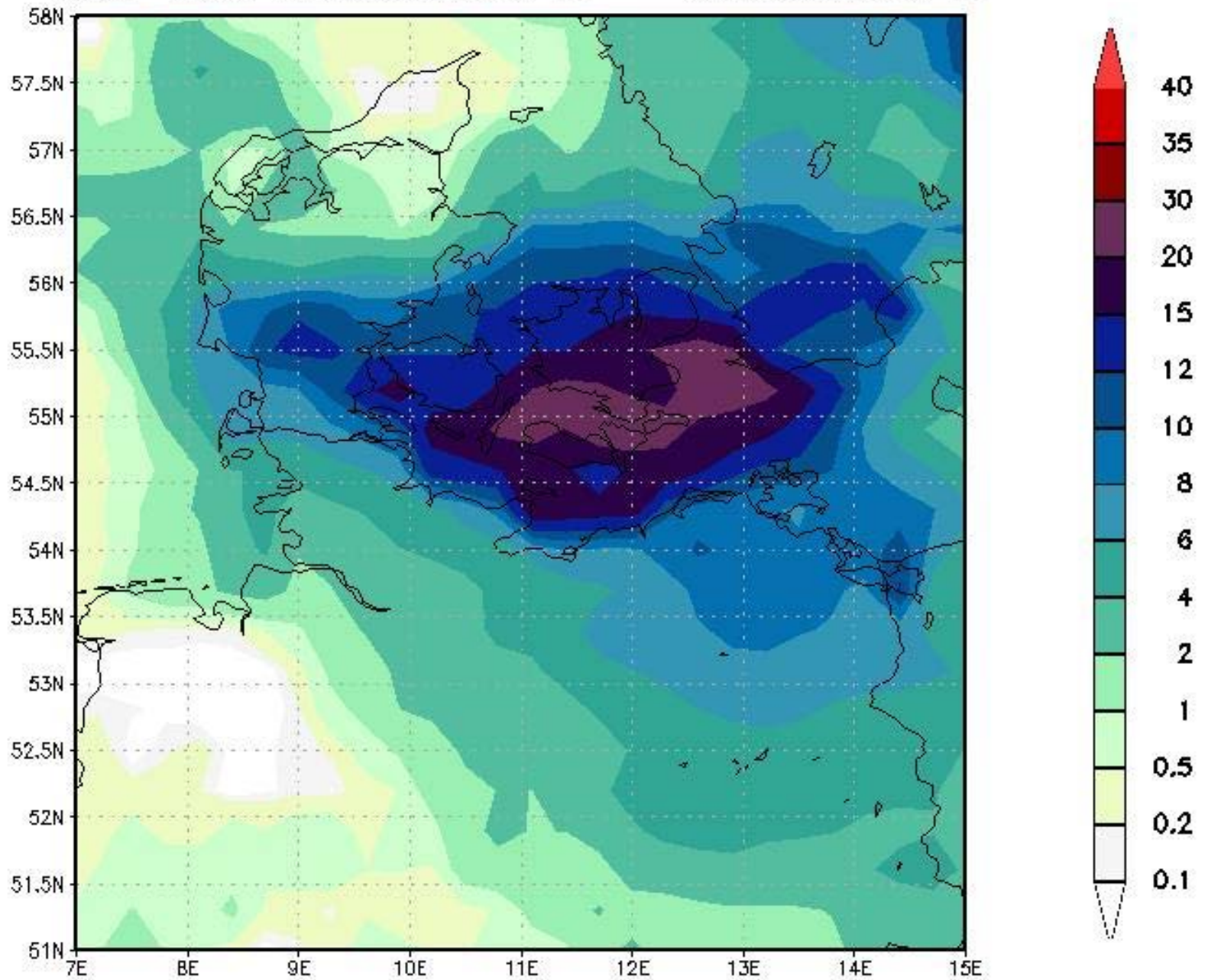
Rain sum 06Z02JUL2011 - 16Z02JUL2011



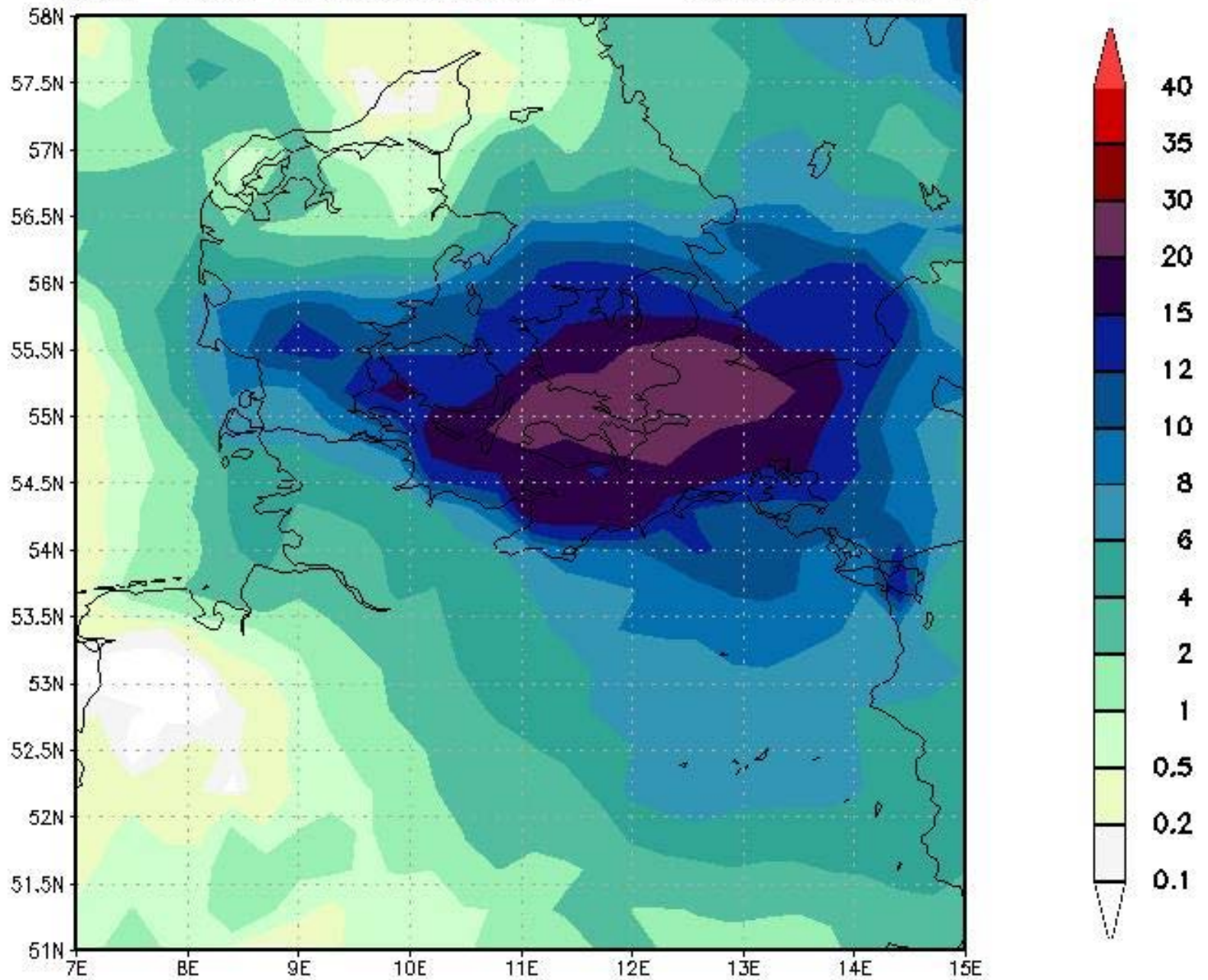
Rain sum 06Z02JUL2011 - 17Z02JUL2011



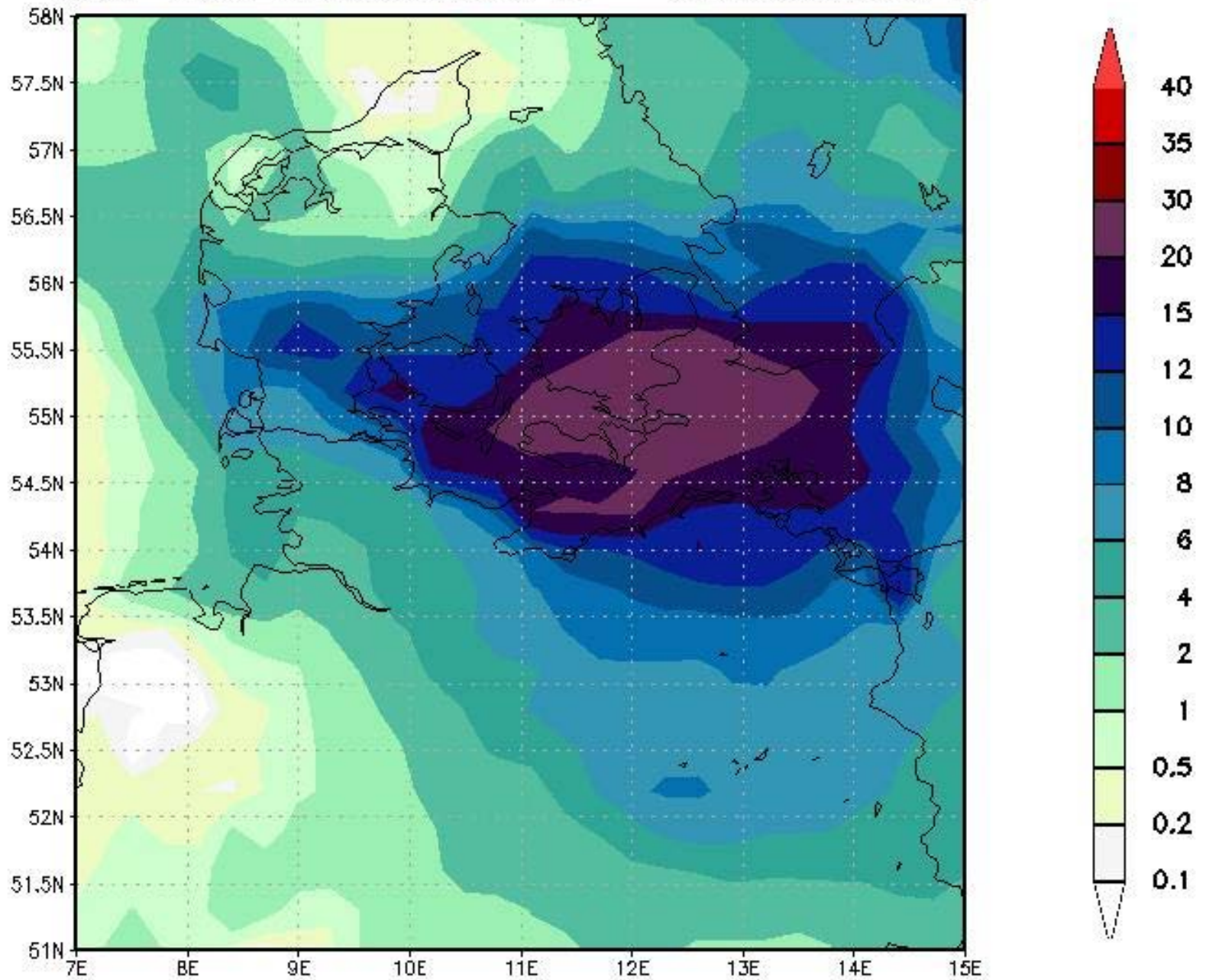
Rain sum 06Z02JUL2011 - 18Z02JUL2011



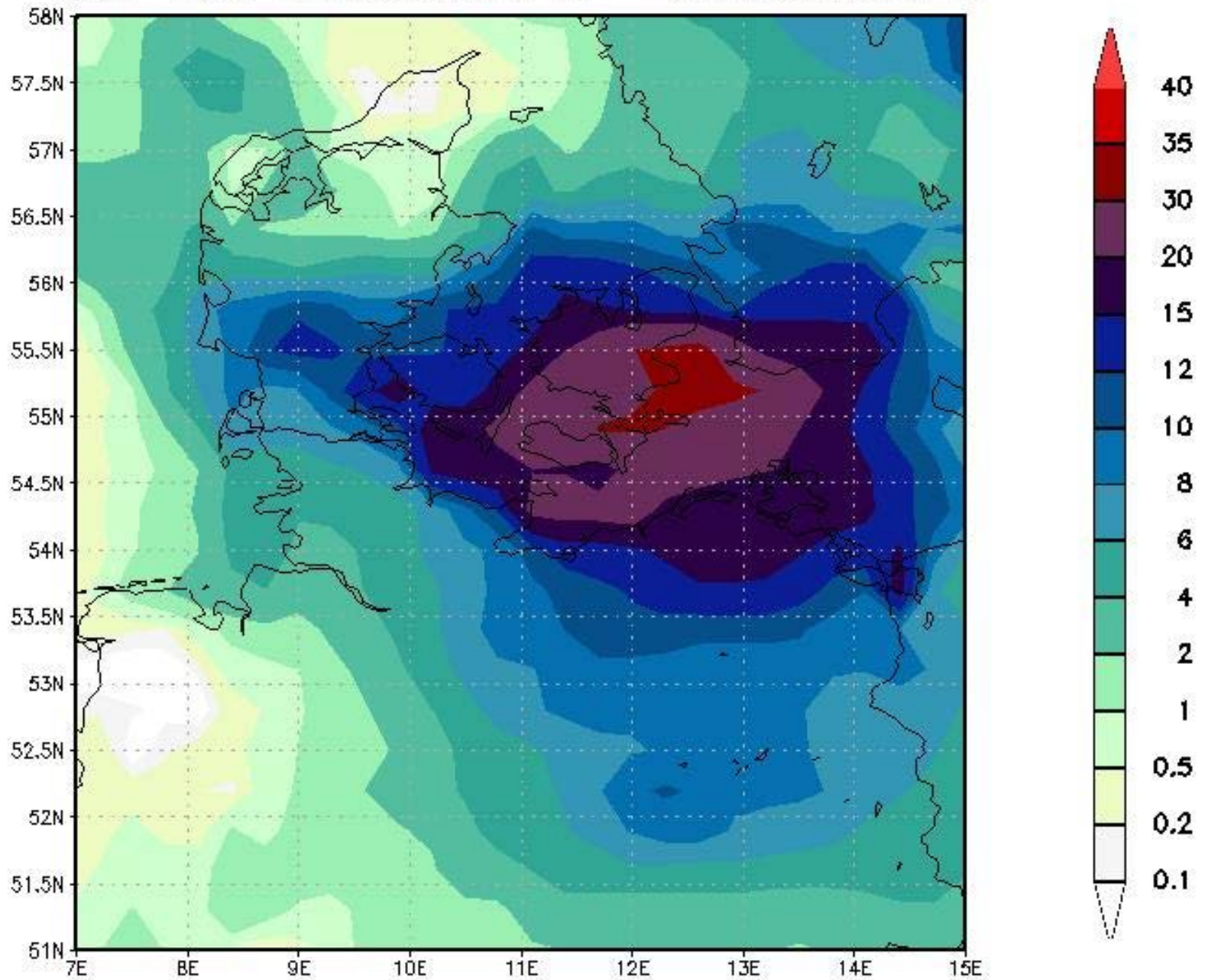
Rain sum 06Z02JUL2011 - 19Z02JUL2011



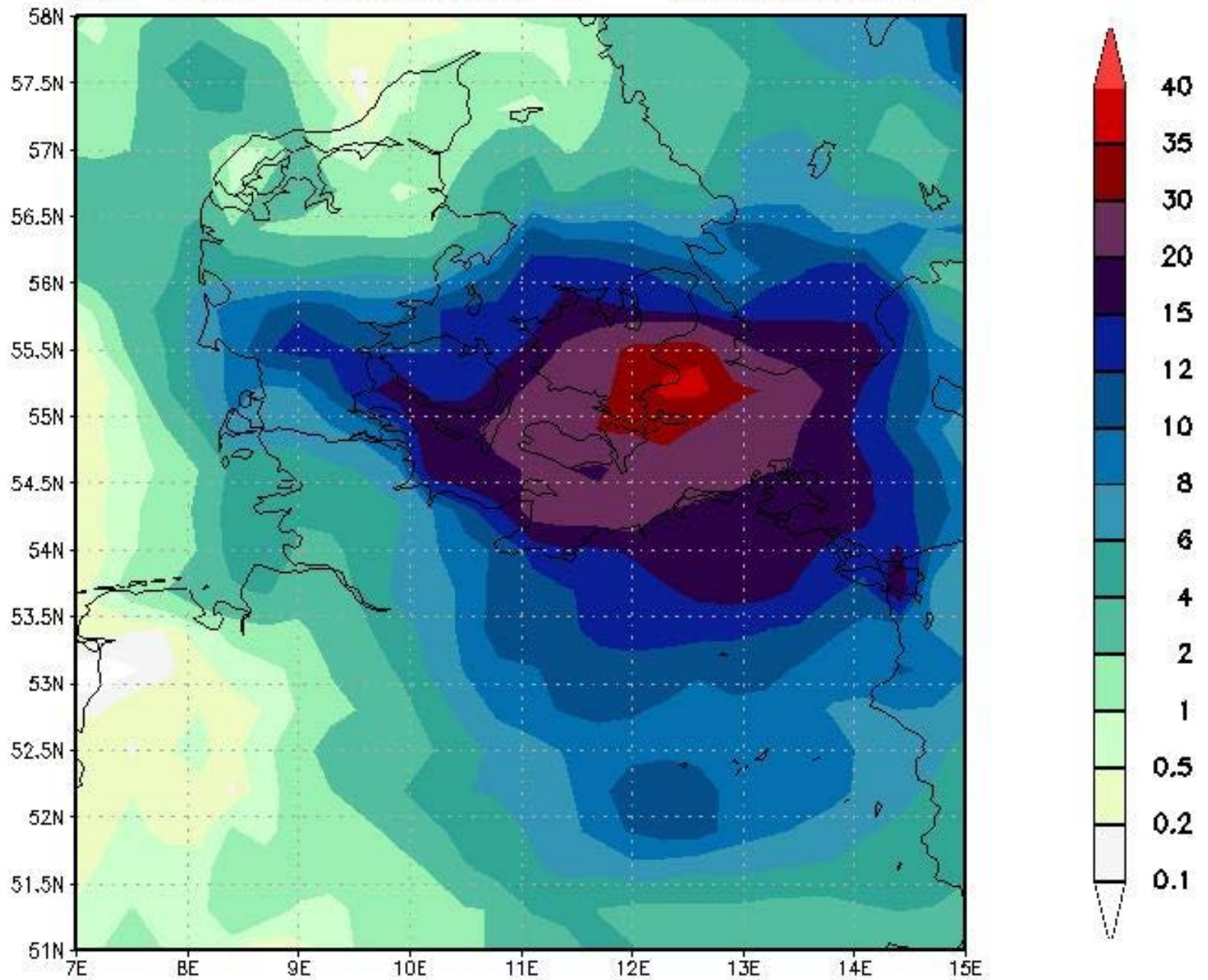
Rain sum 06Z02JUL2011 - 20Z02JUL2011



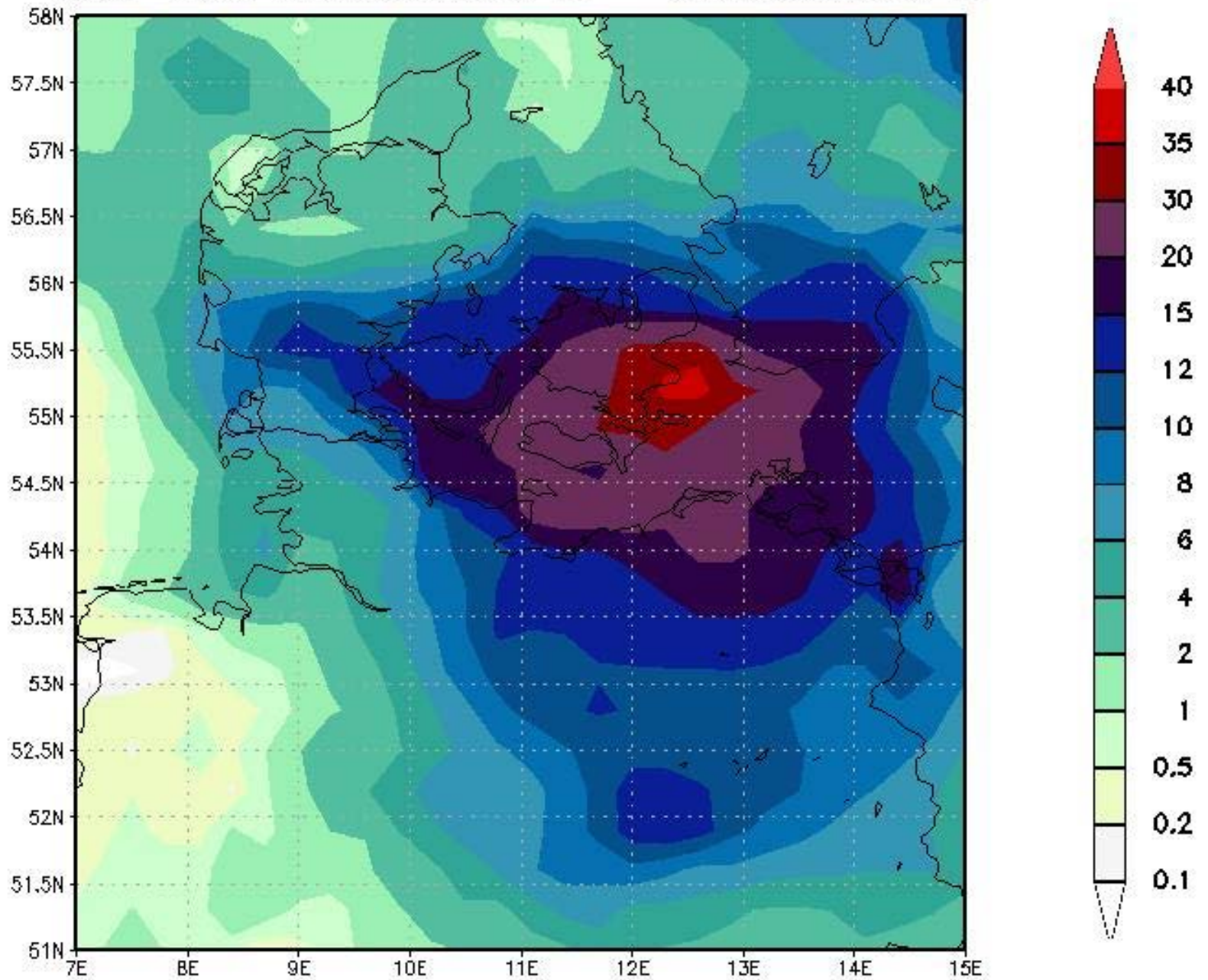
Rain sum 06Z02JUL2011 - 21Z02JUL2011



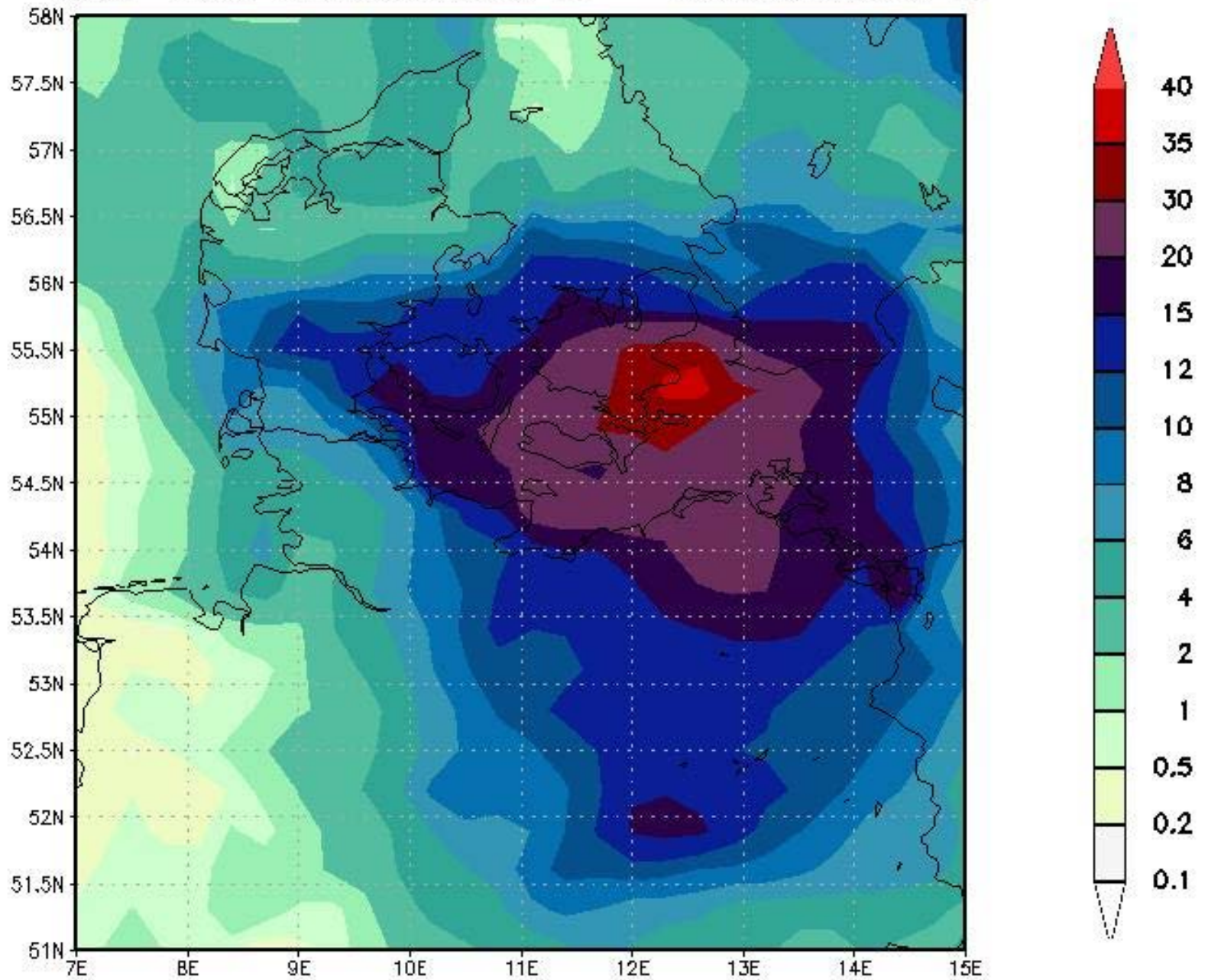
Rain sum 06Z02JUL2011 - 22Z02JUL2011



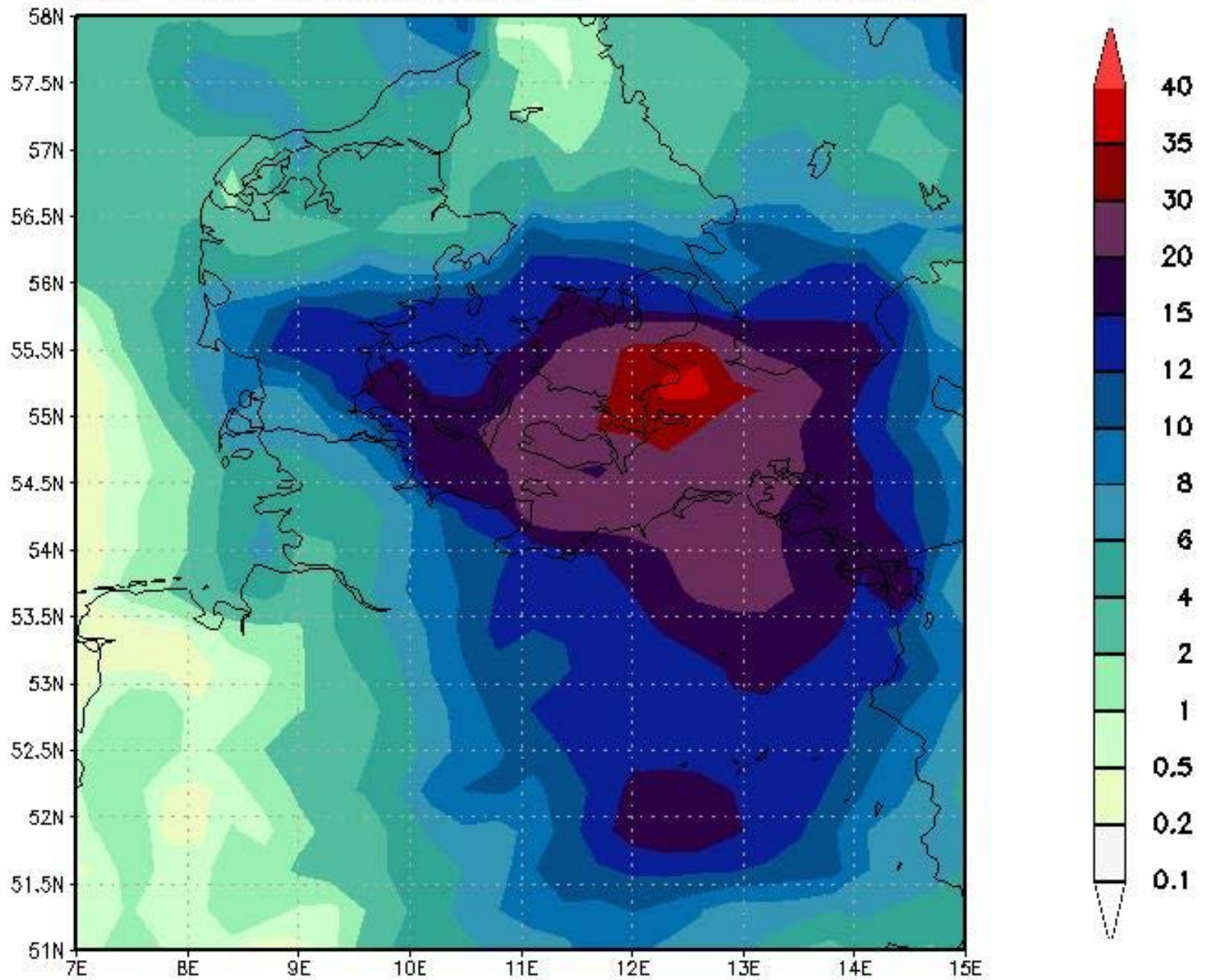
Rain sum 06Z02JUL2011 - 23Z02JUL2011



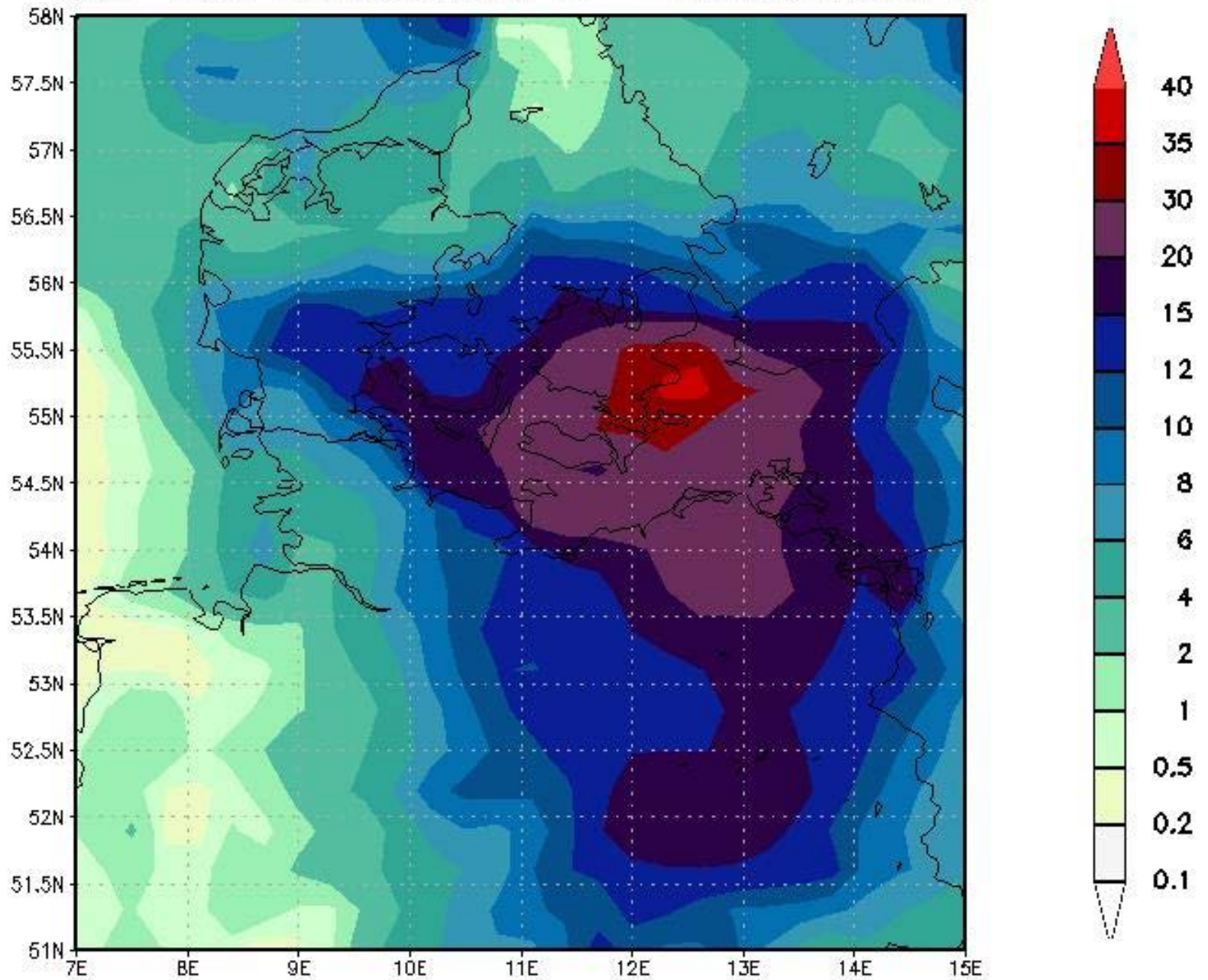
Rain sum 06Z02JUL2011 - 00Z03JUL2011



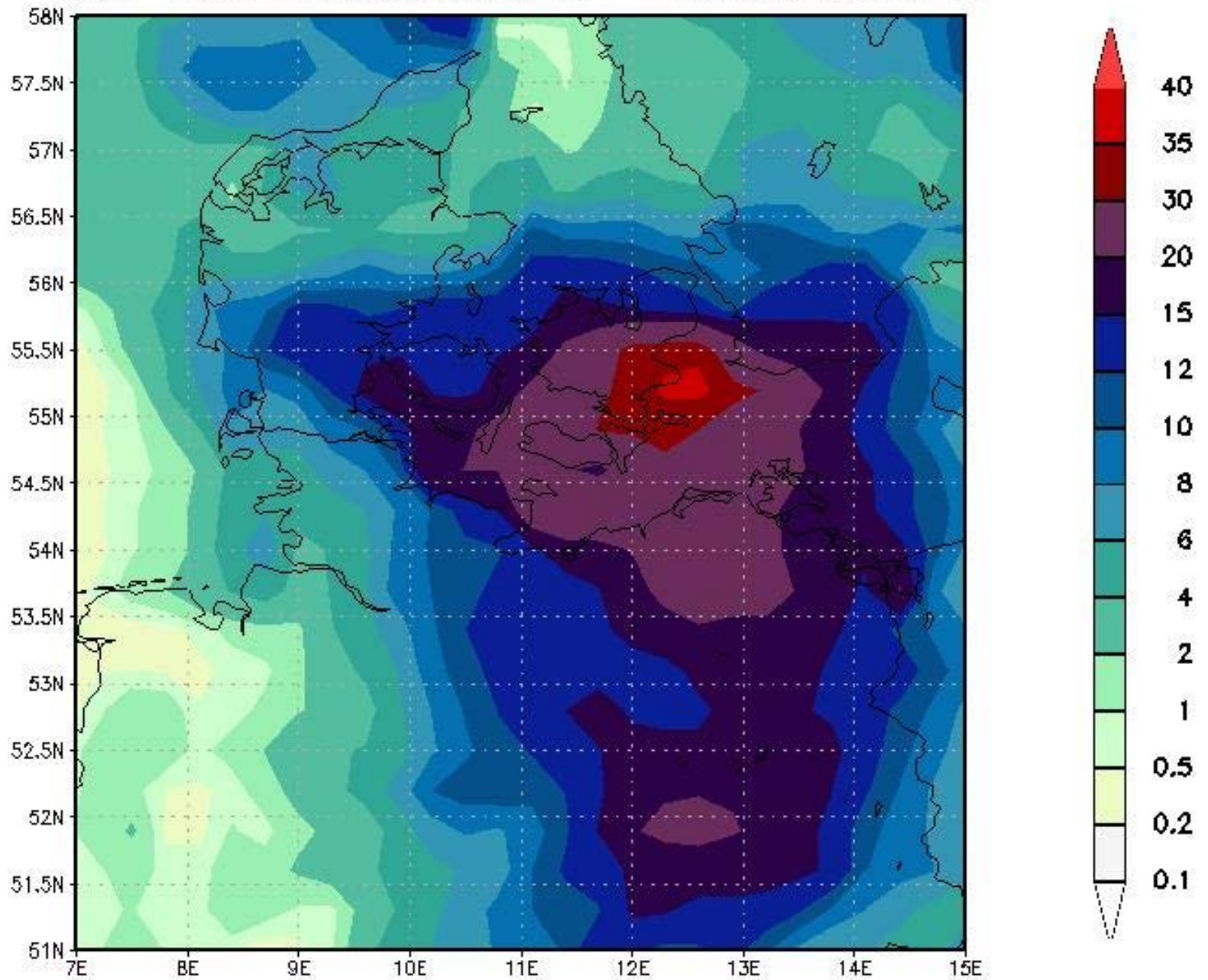
Rain sum 06Z02JUL2011 - 01Z03JUL2011



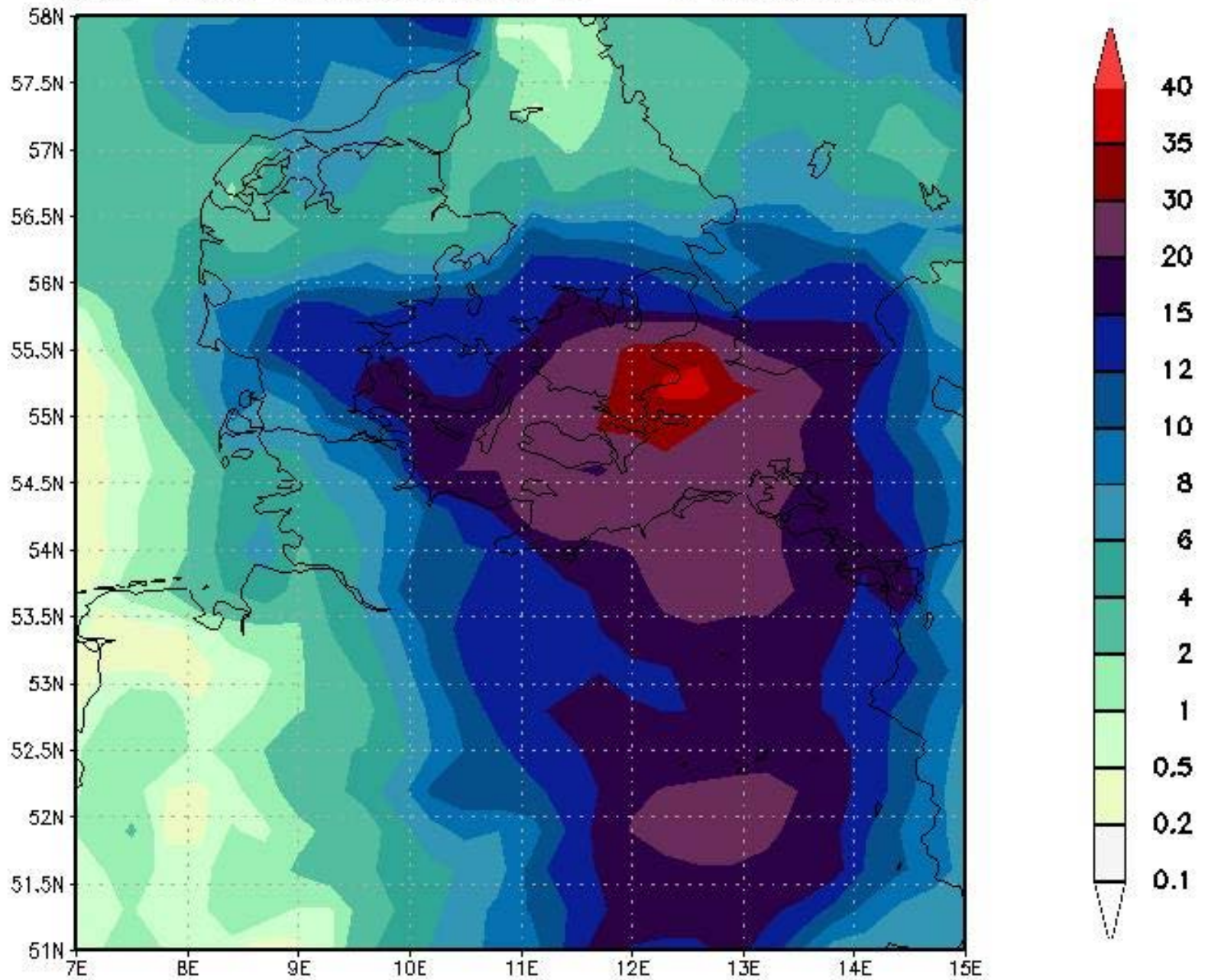
Rain sum 06Z02JUL2011 - 02Z03JUL2011



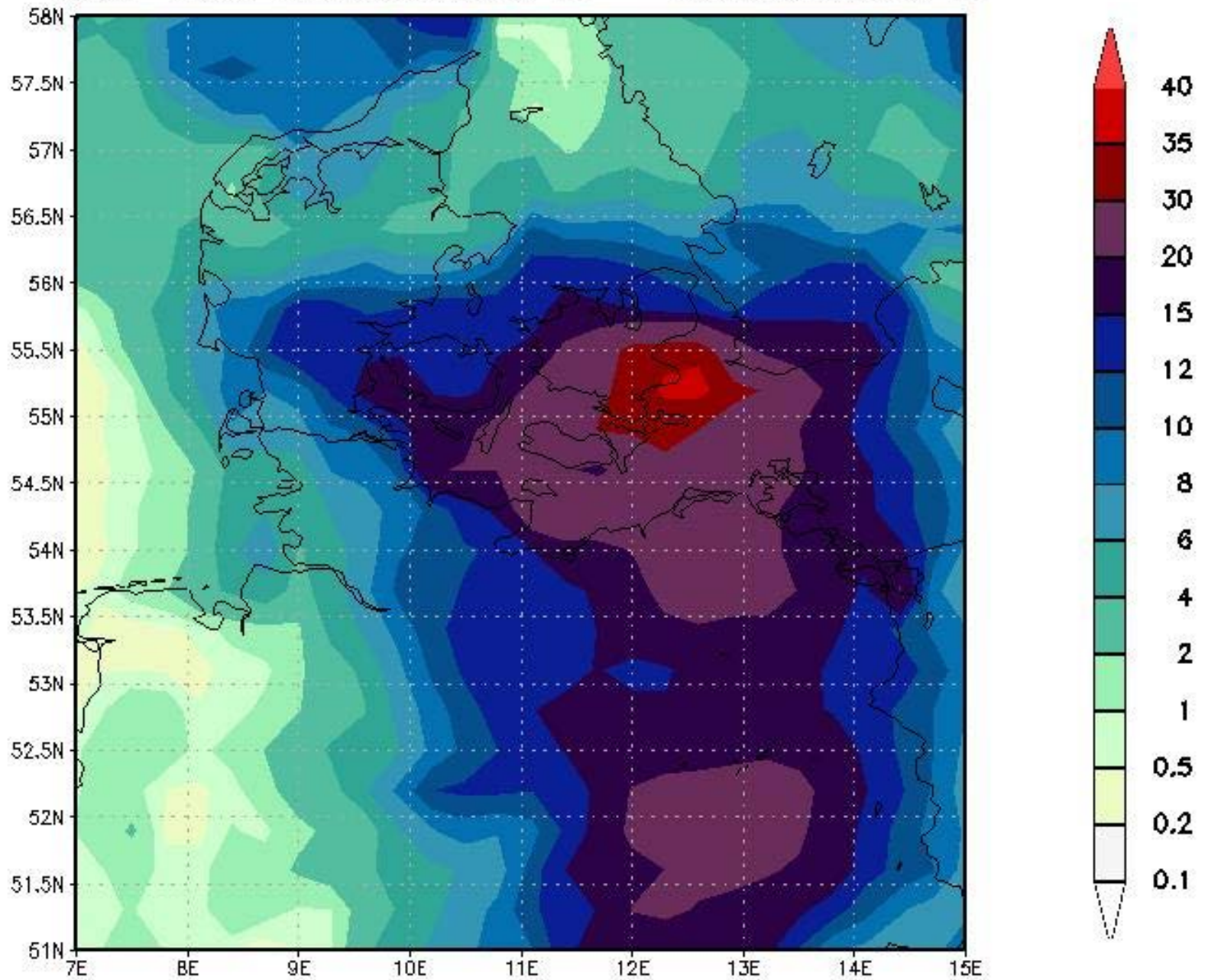
Rain sum 06Z02JUL2011 - 03Z03JUL2011



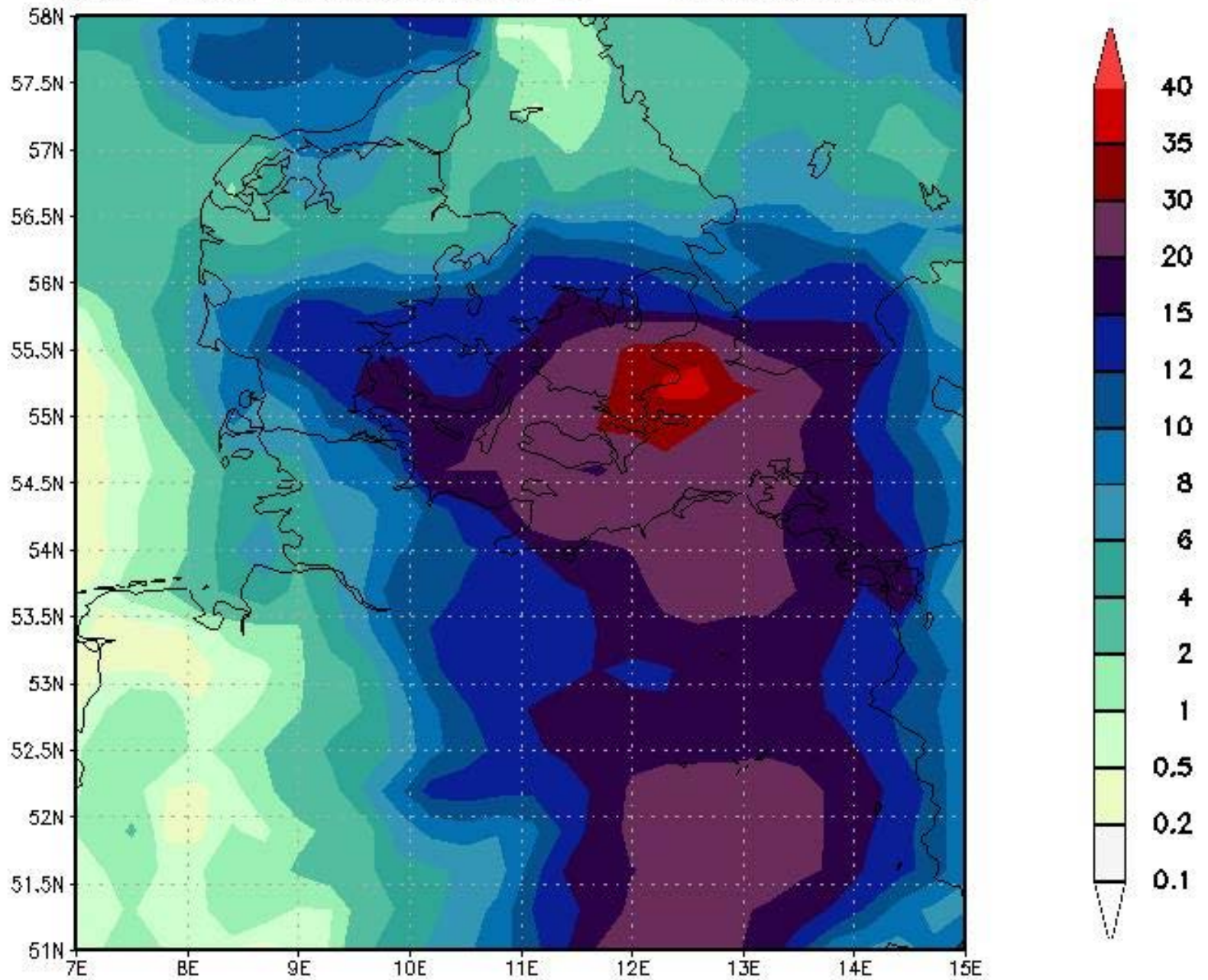
Rain sum 06Z02JUL2011 - 04Z03JUL2011



Rain sum 06Z02JUL2011 - 05Z03JUL2011

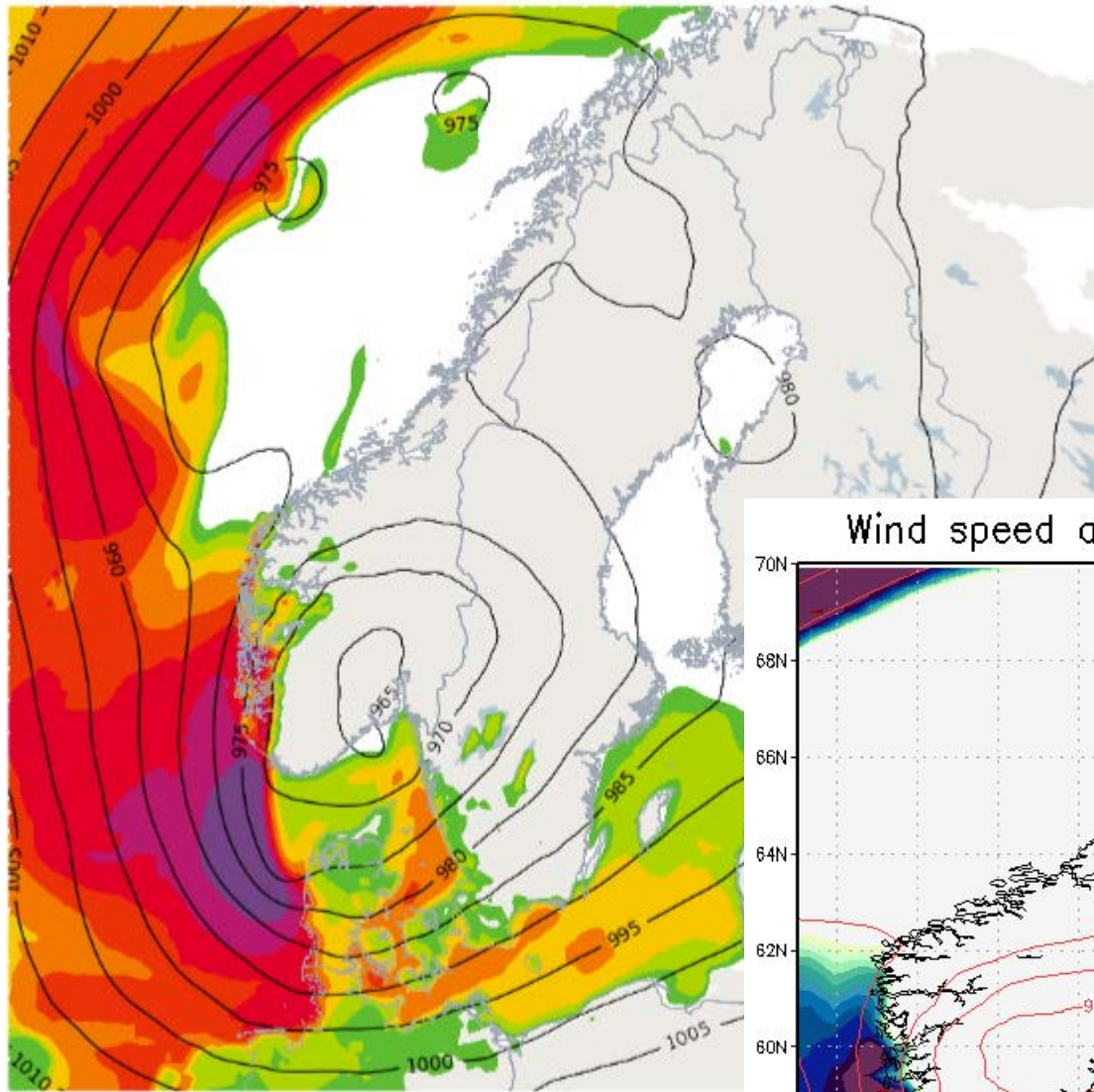


Rain sum 06Z02JUL2011 - 06Z03JUL2011

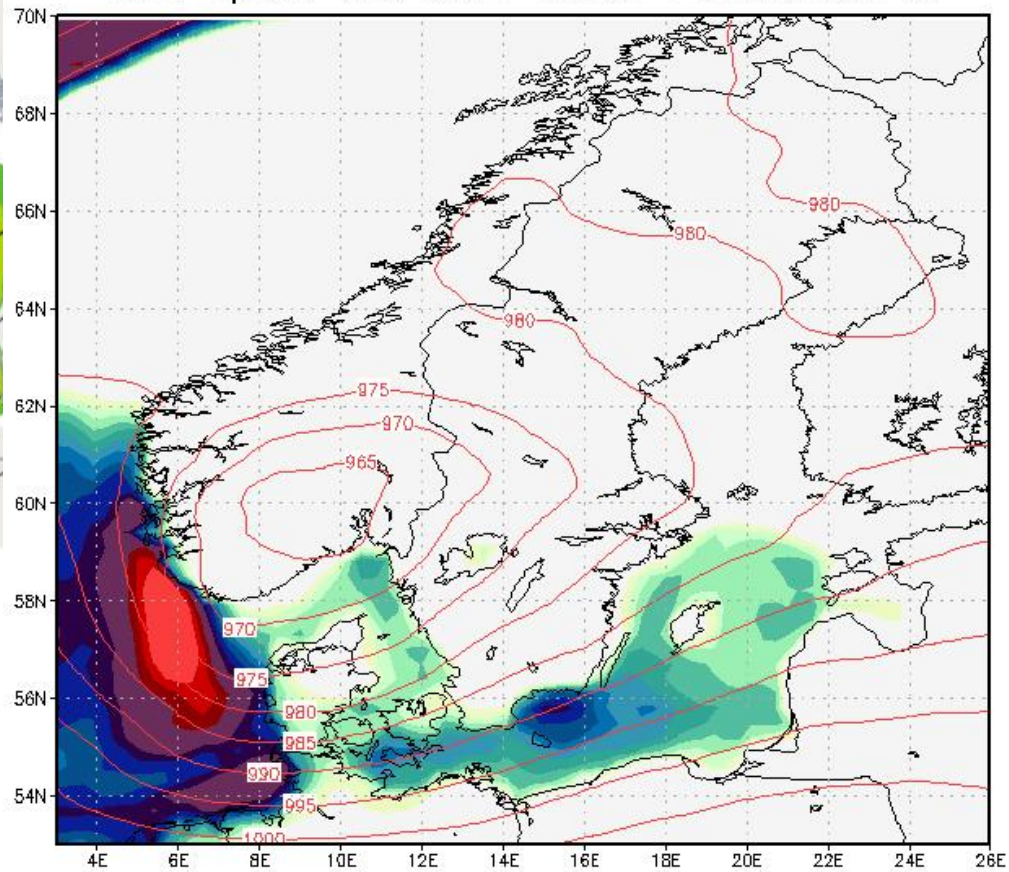


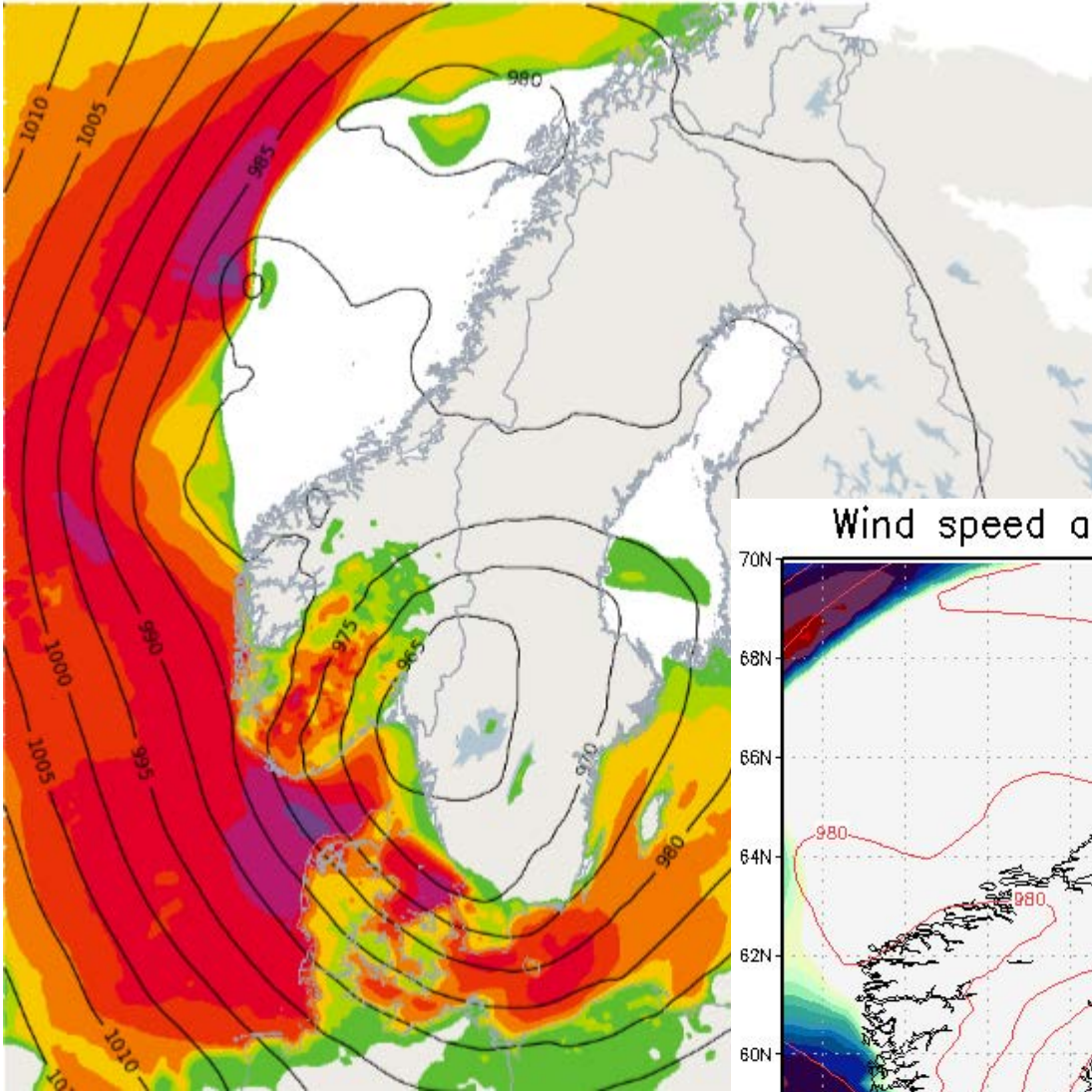
"Bodil" 5 and 6 December 2013



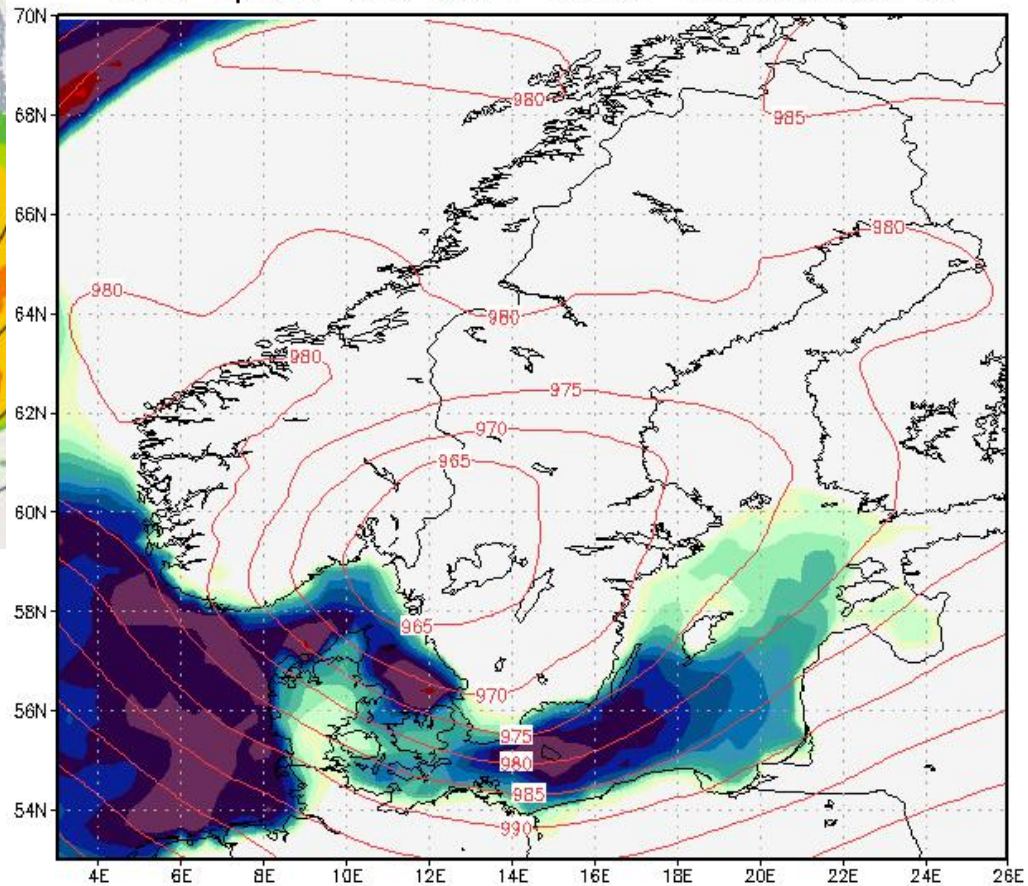


Wind speed and MSLP Bodil 14Z05DEC2013

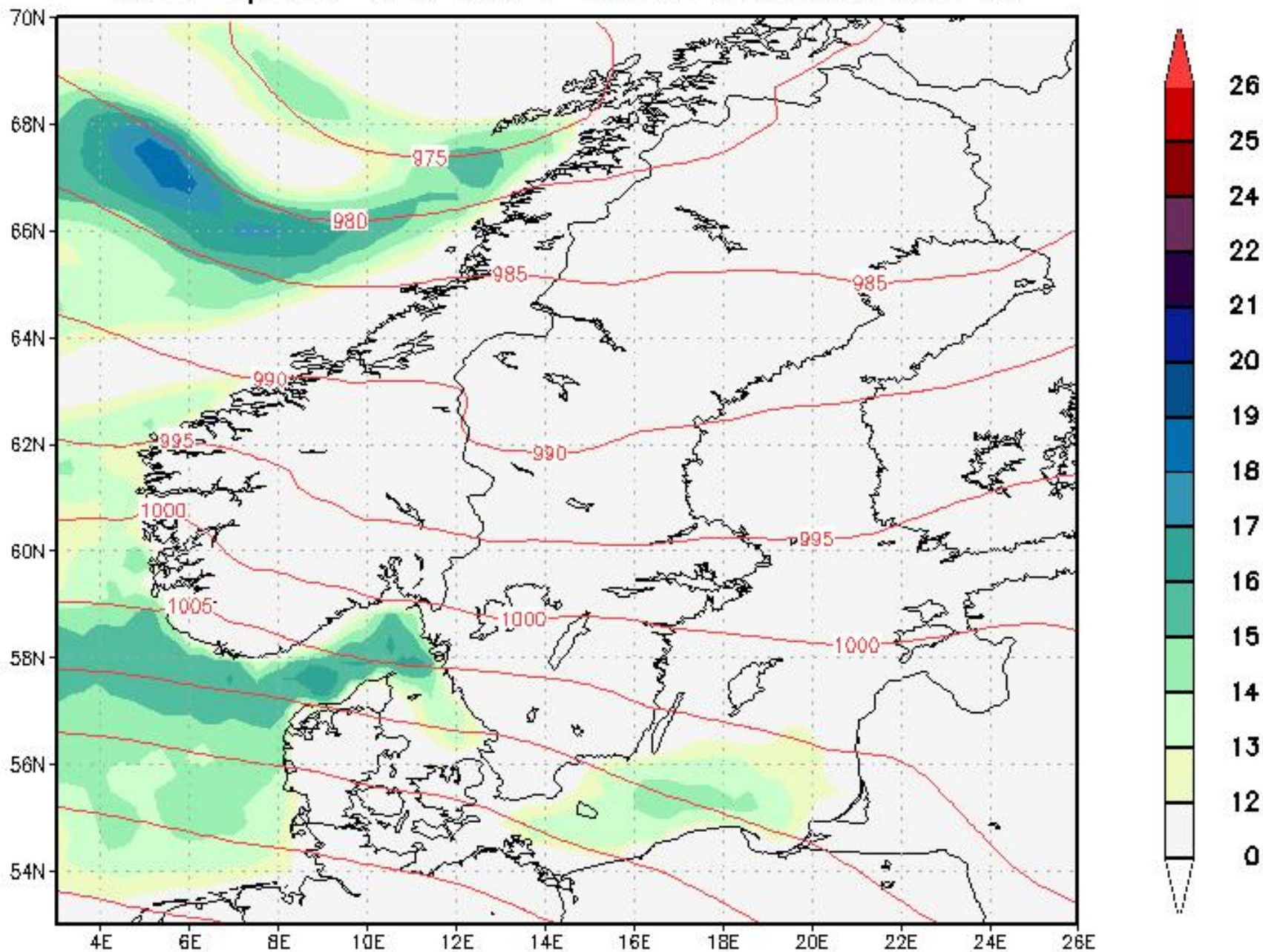




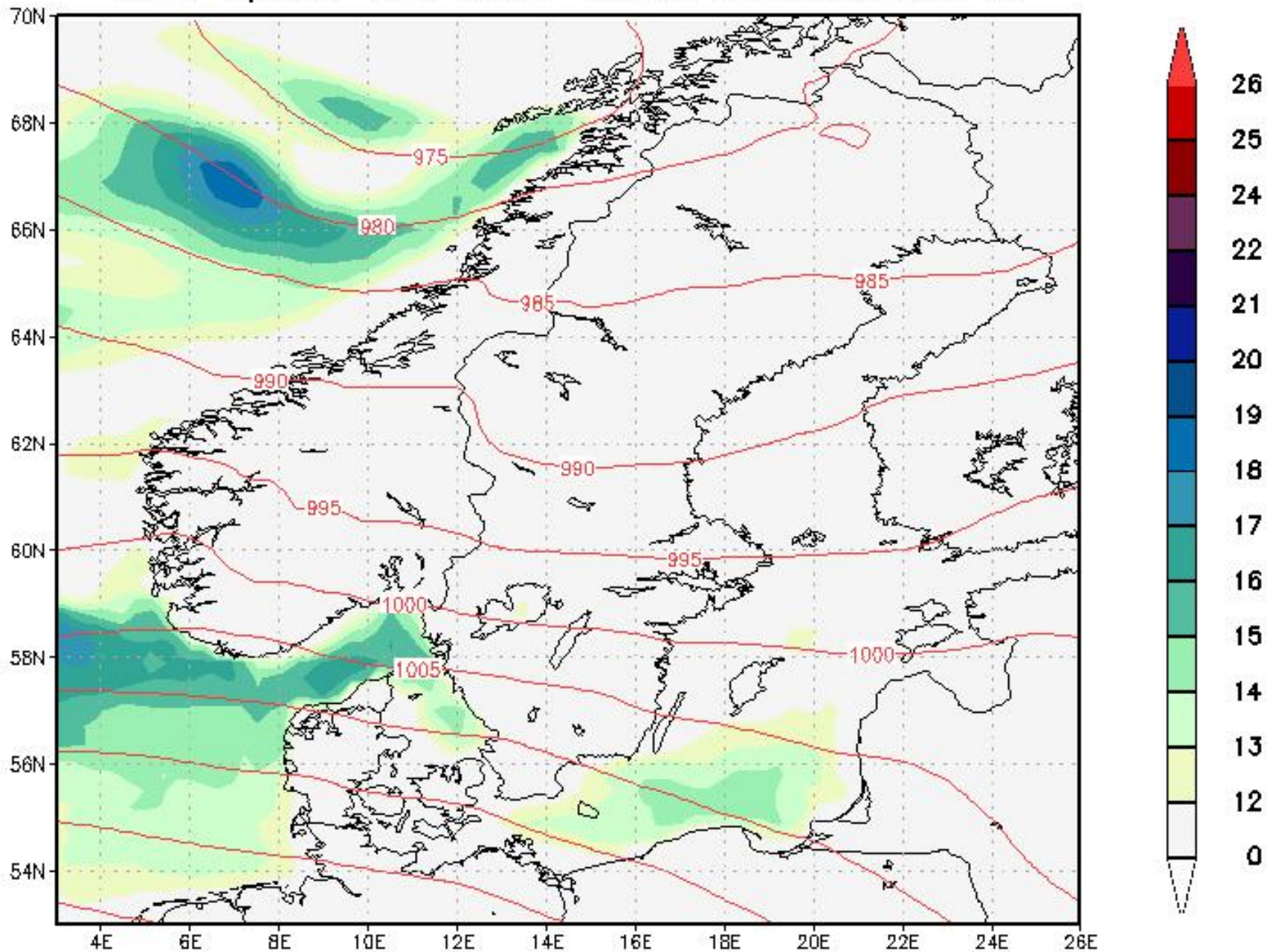
Wind speed and MSLP Bodil 18Z05DEC2013



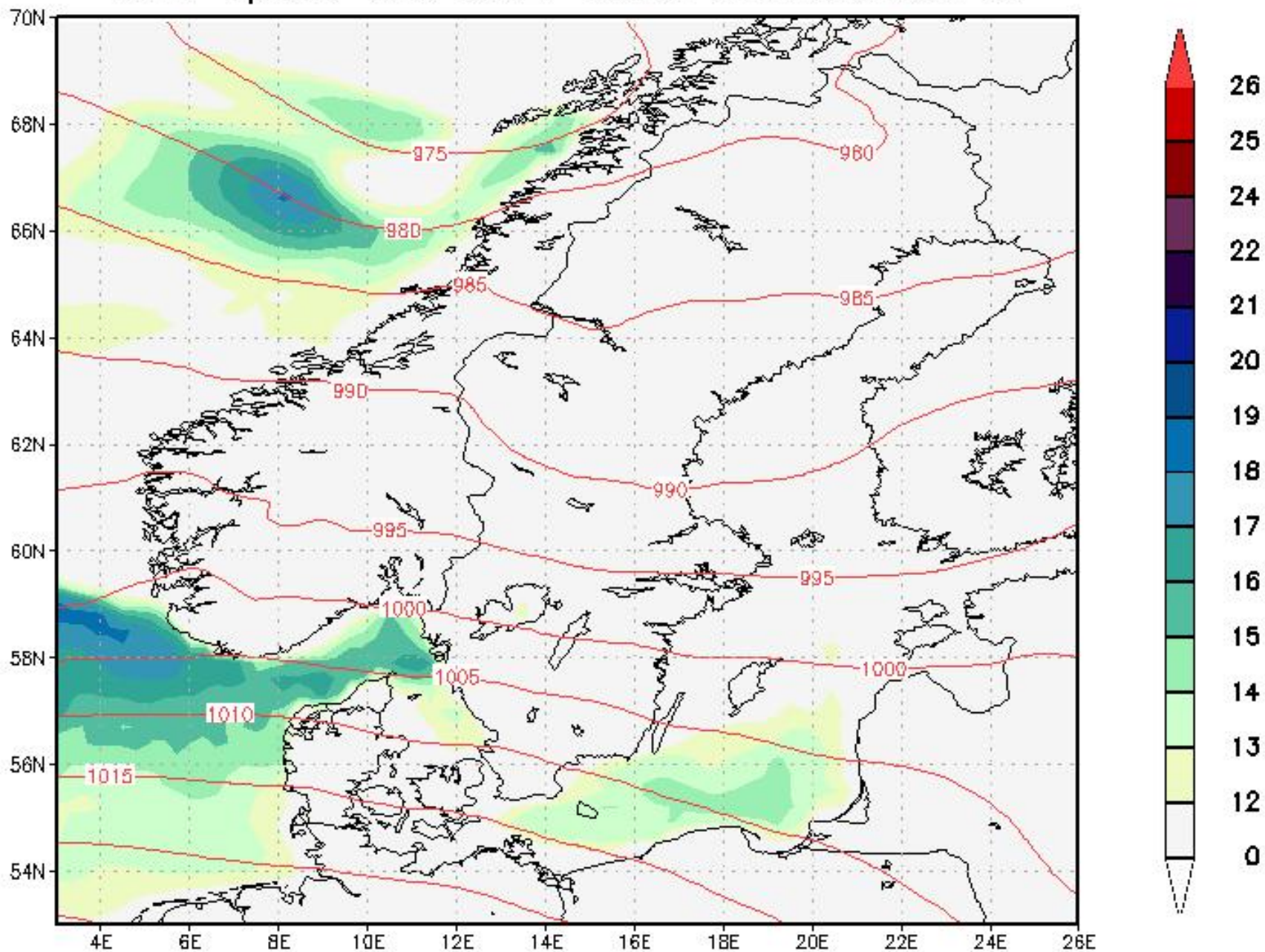
Wind speed and MSLP Bodil 00Z05DEC2013



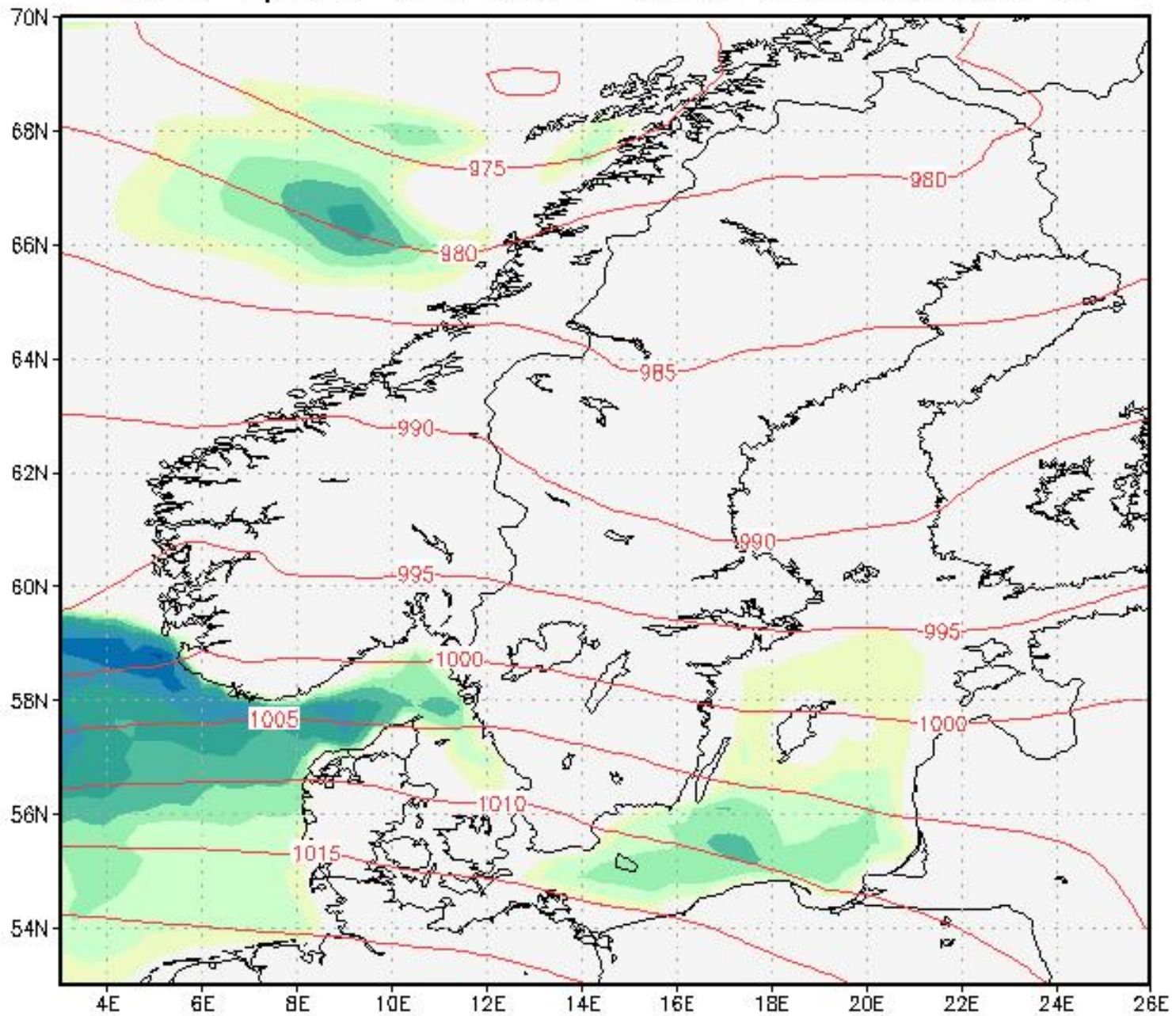
Wind speed and MSLP Bodil 01Z05DEC2013



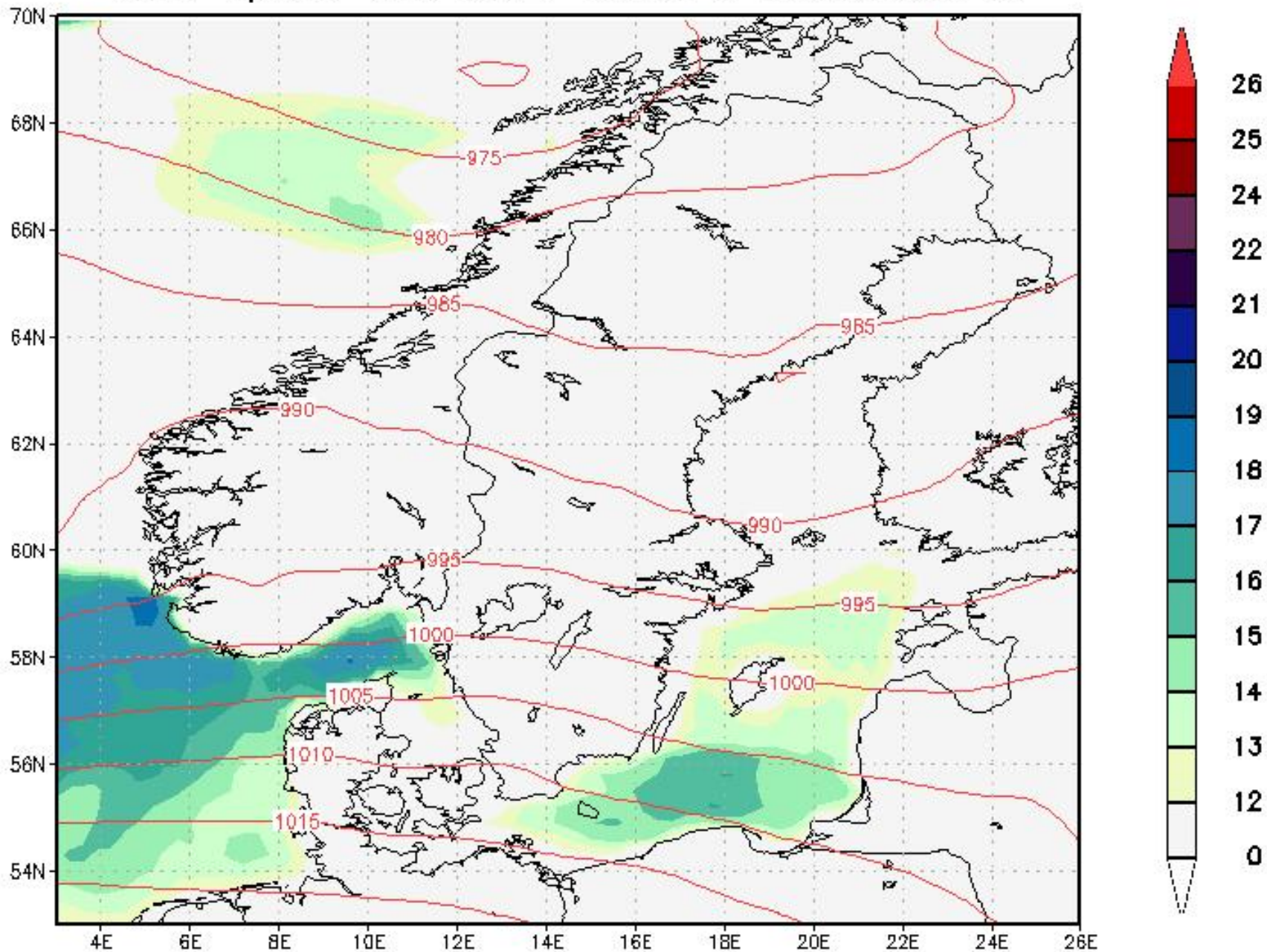
Wind speed and MSLP Bodil 02Z05DEC2013



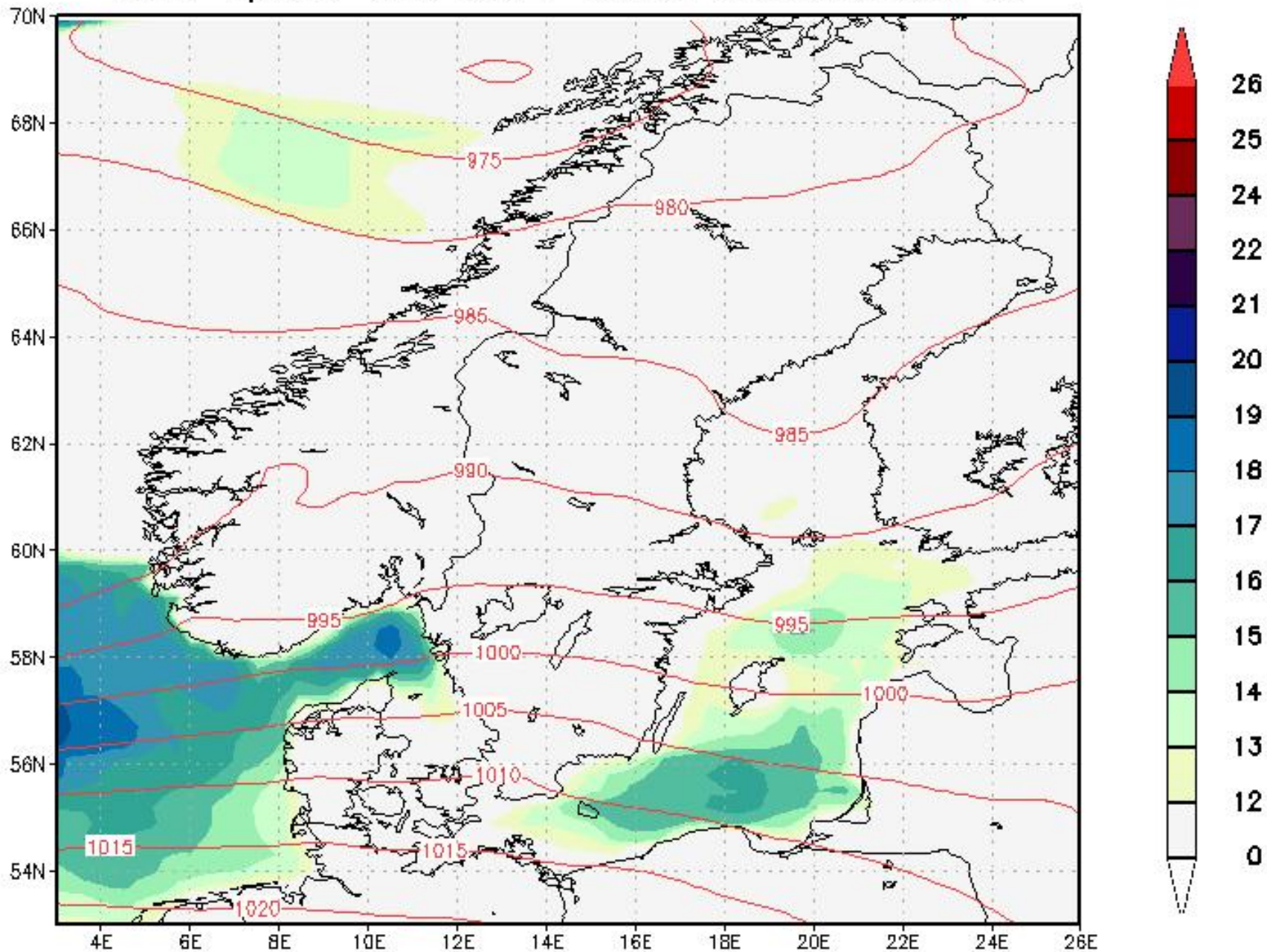
Wind speed and MSLP Bodil 03Z05DEC2013



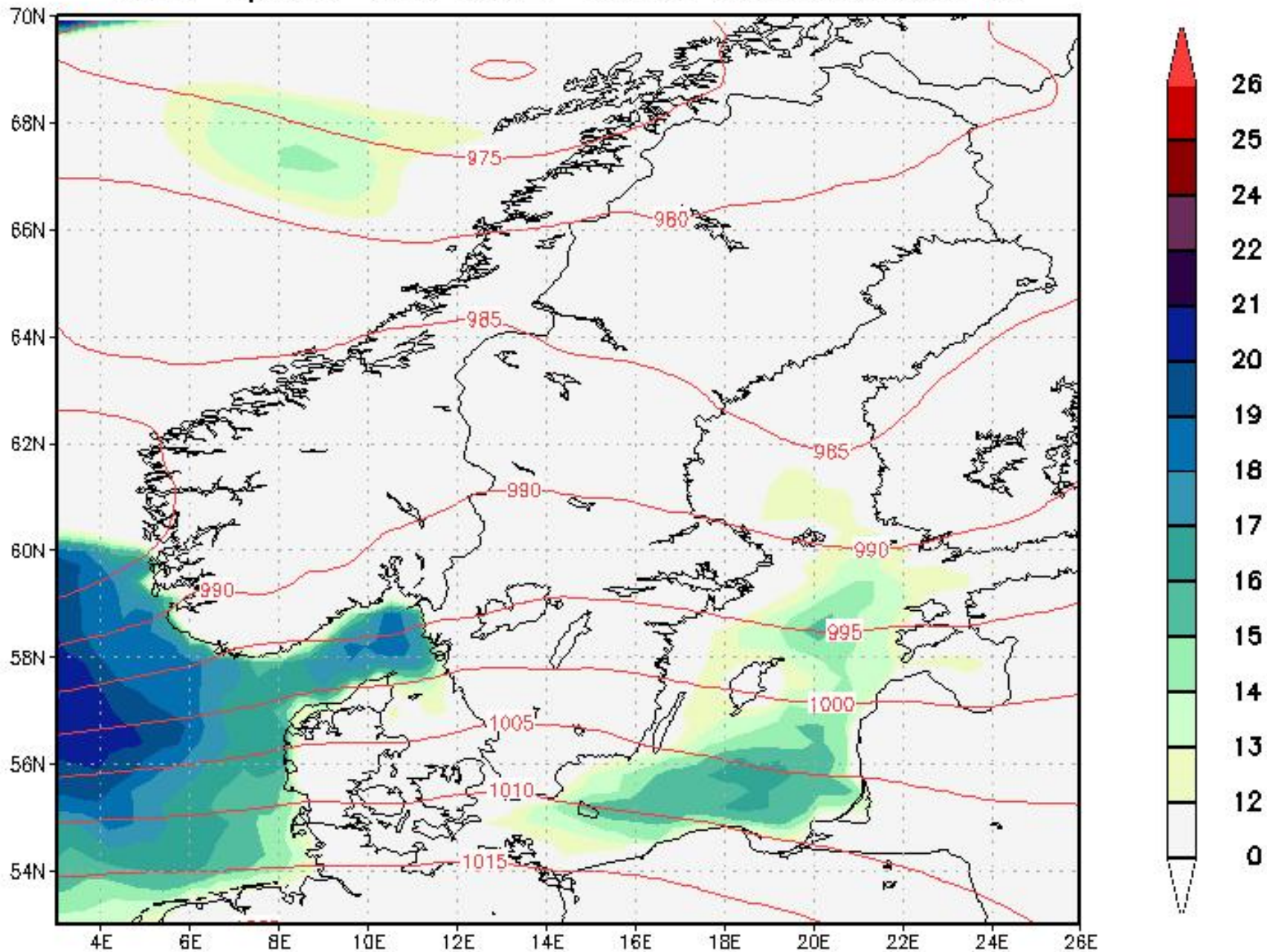
Wind speed and MSLP Bodil 04Z05DEC2013



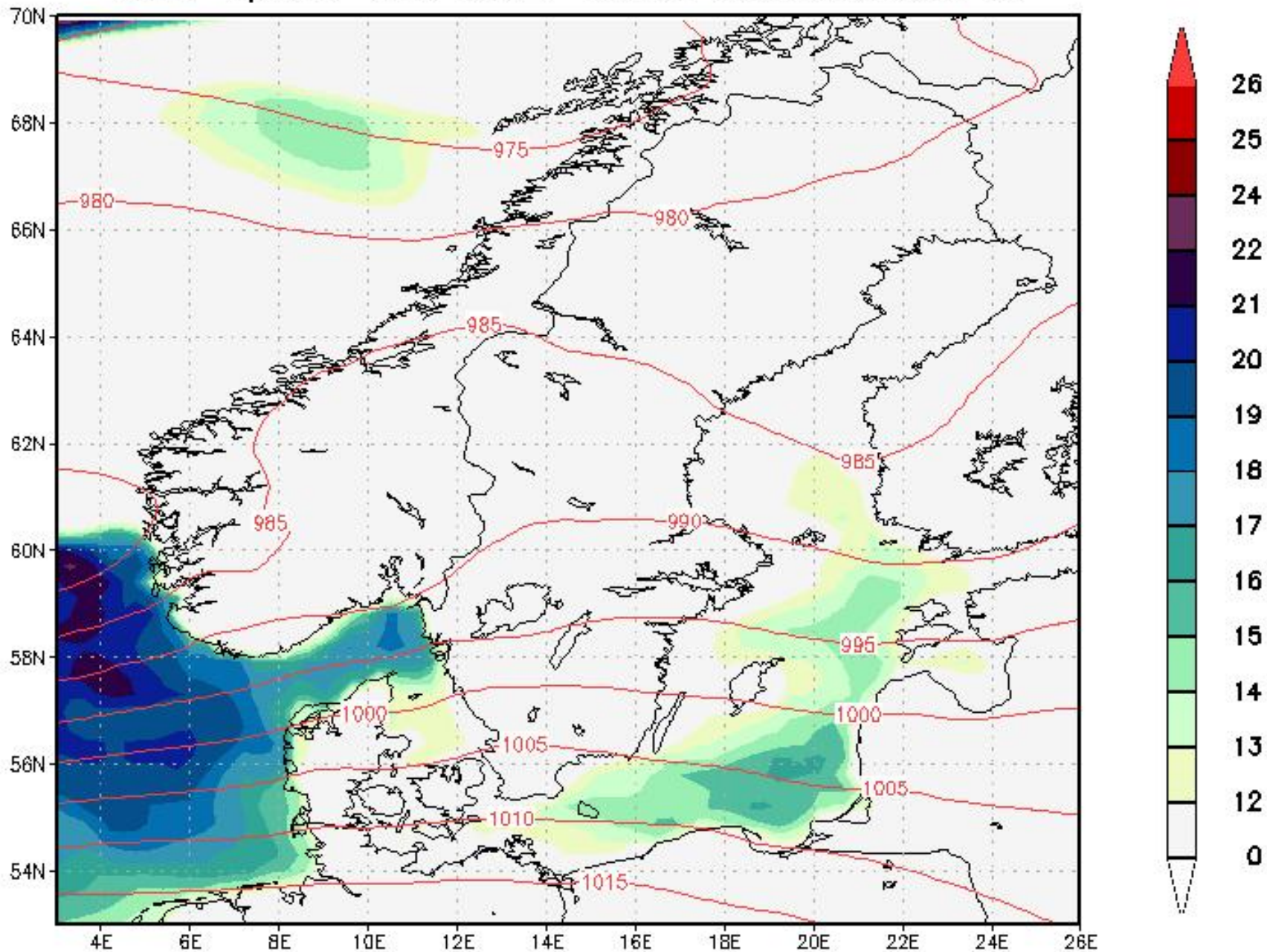
Wind speed and MSLP Bodil 05Z05DEC2013



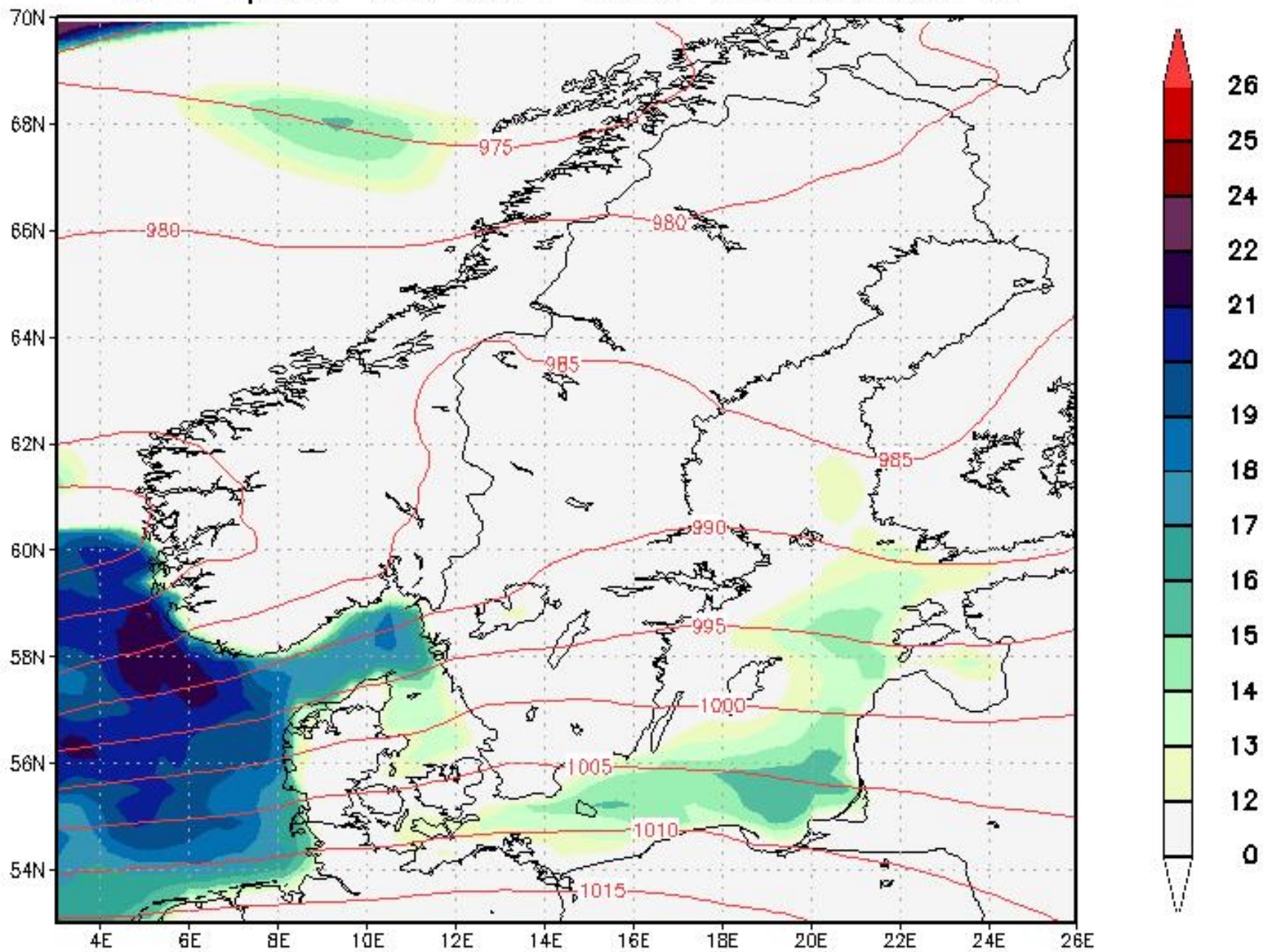
Wind speed and MSLP Bodil 06Z05DEC2013



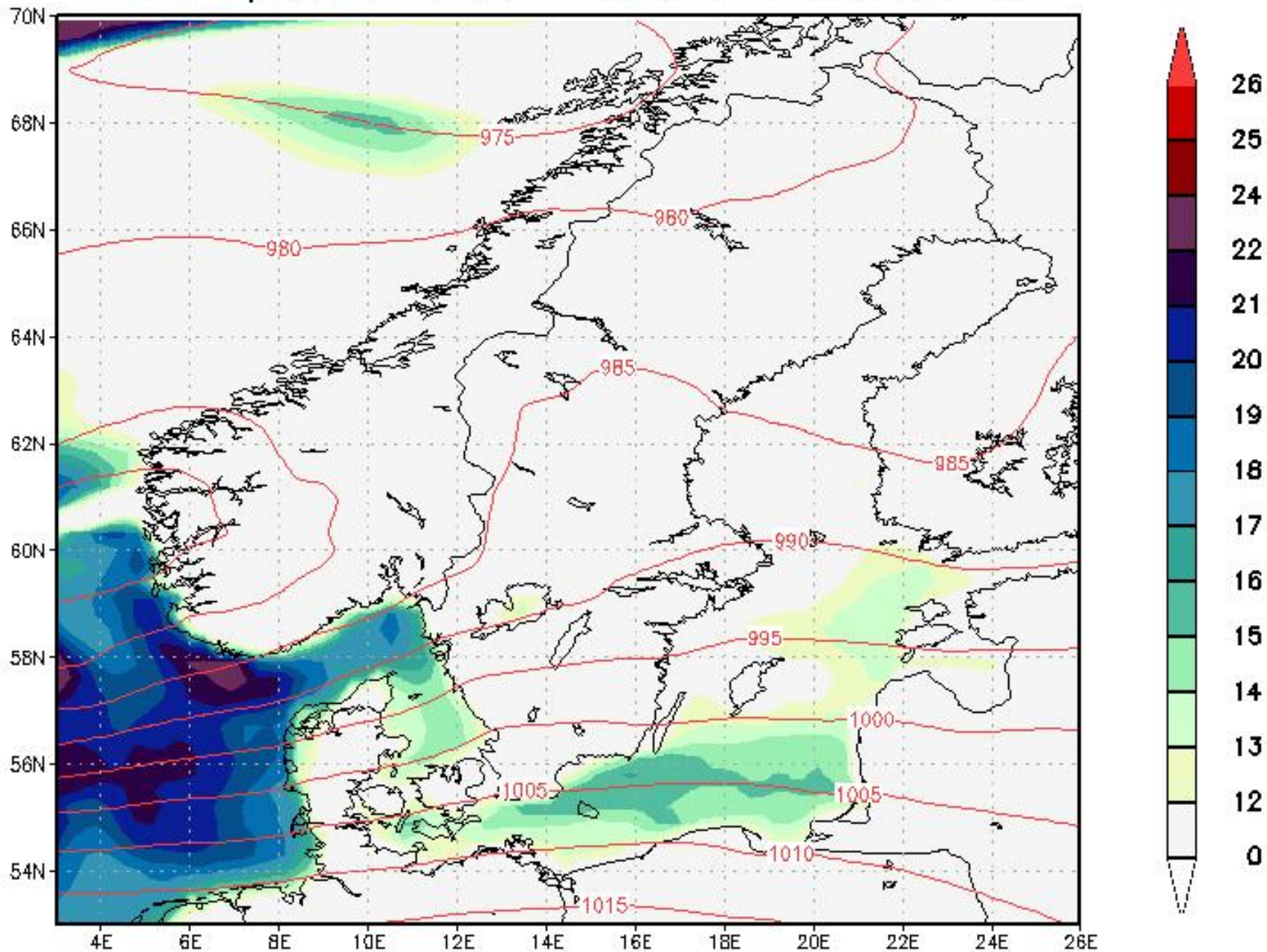
Wind speed and MSLP Bodil 07Z05DEC2013



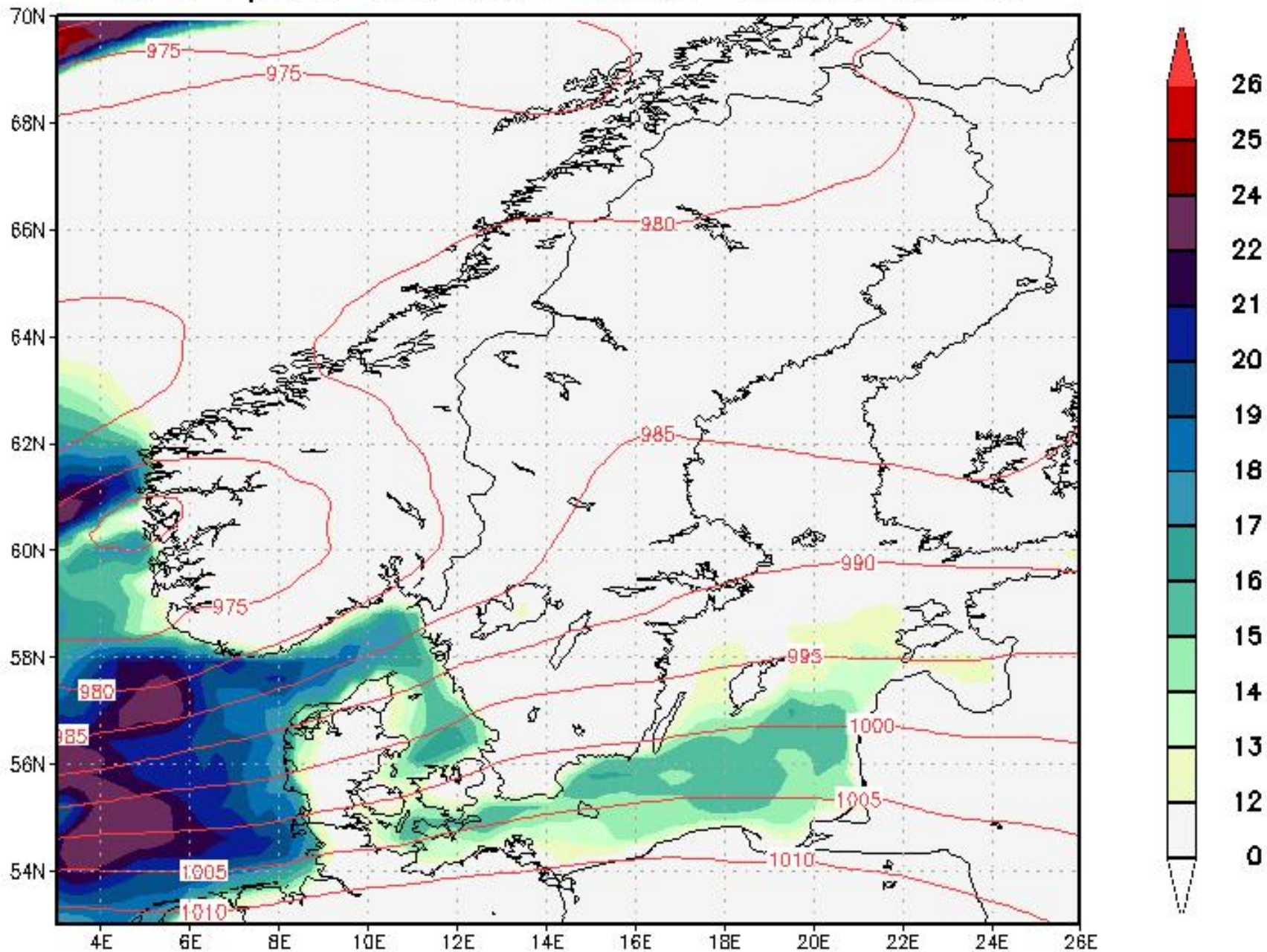
Wind speed and MSLP Bodil 08Z05DEC2013



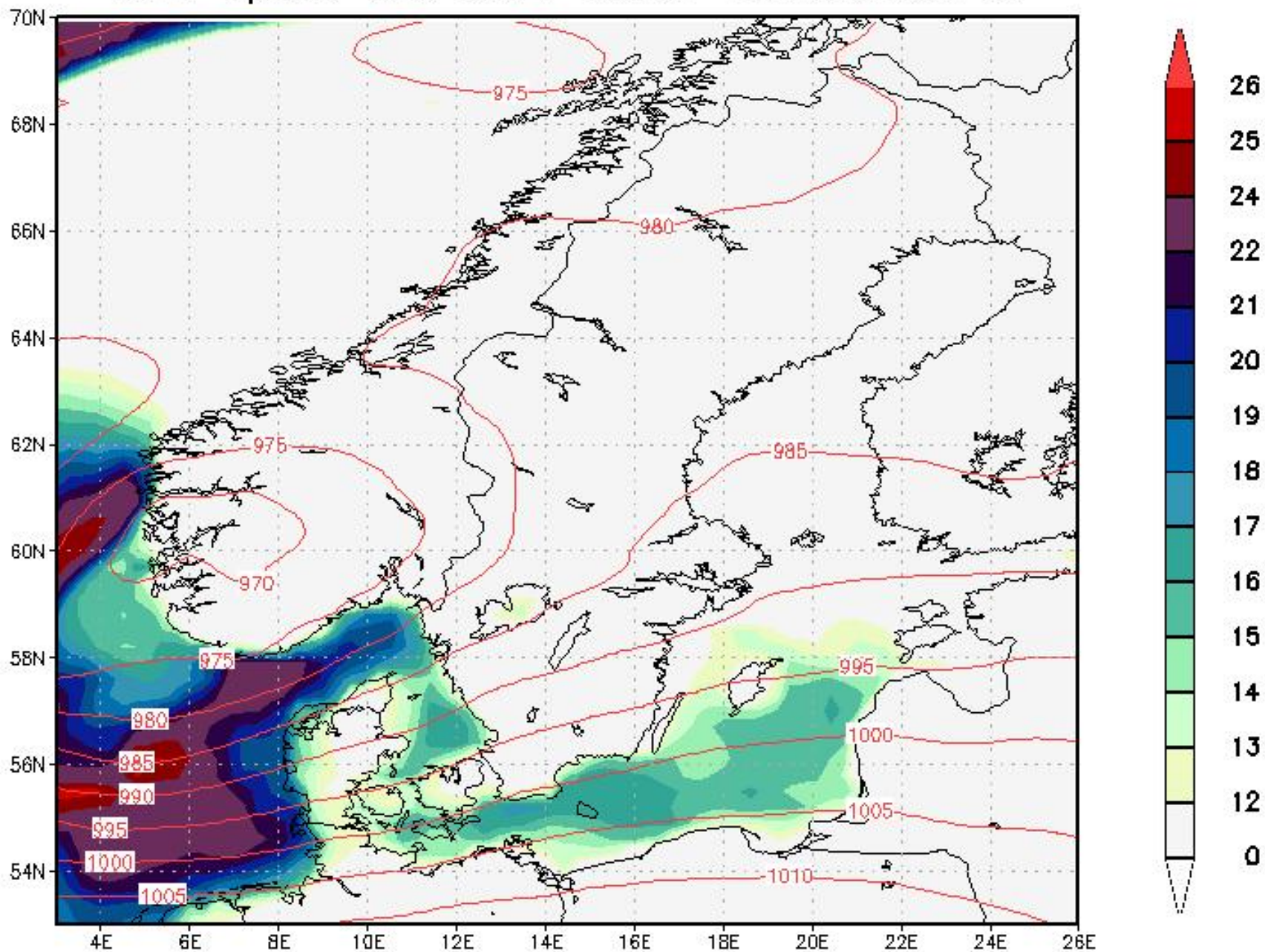
Wind speed and MSLP Bodil 09Z05DEC2013



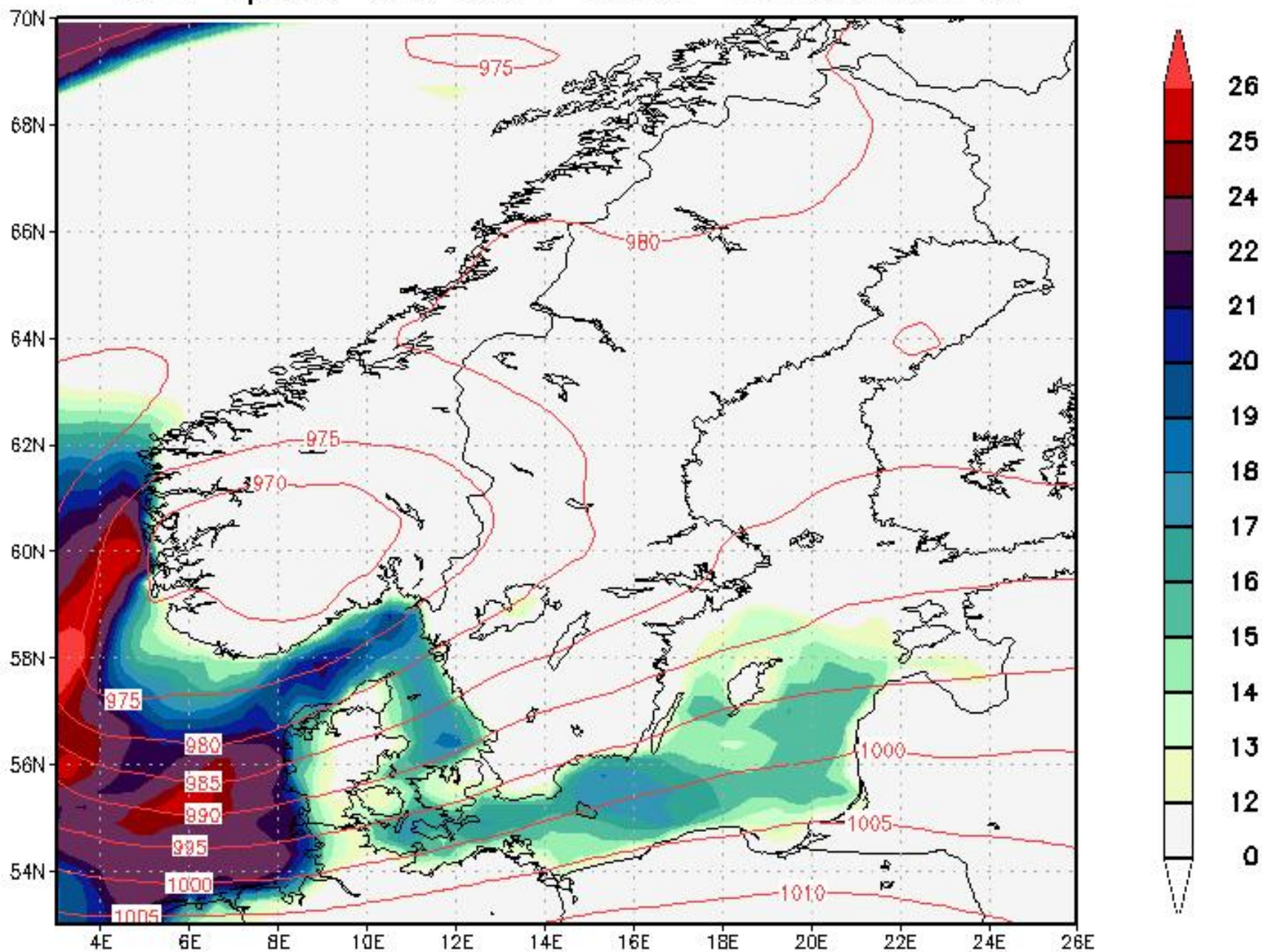
Wind speed and MSLP Bodil 10Z05DEC2013



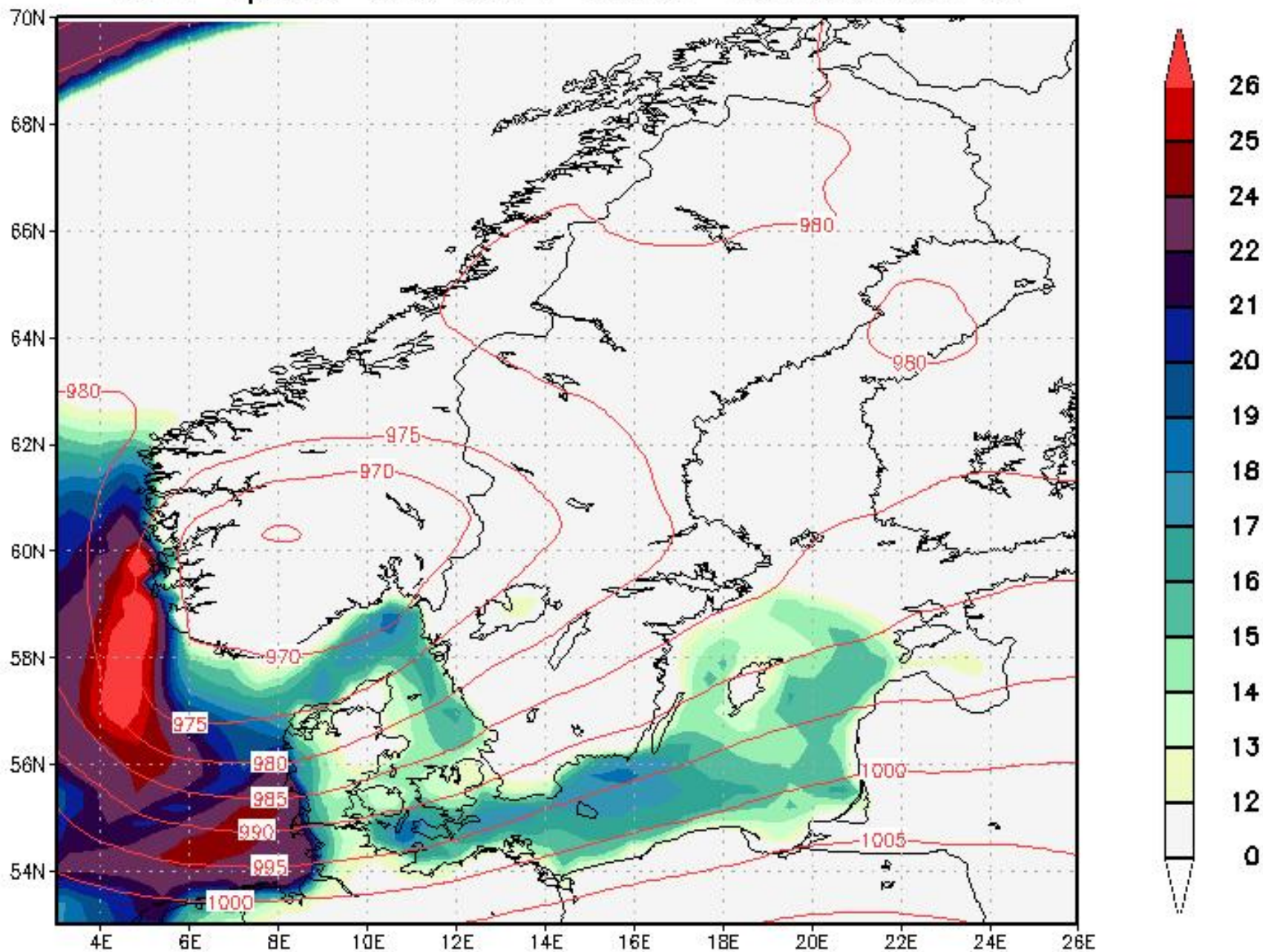
Wind speed and MSLP Bodil 11Z05DEC2013



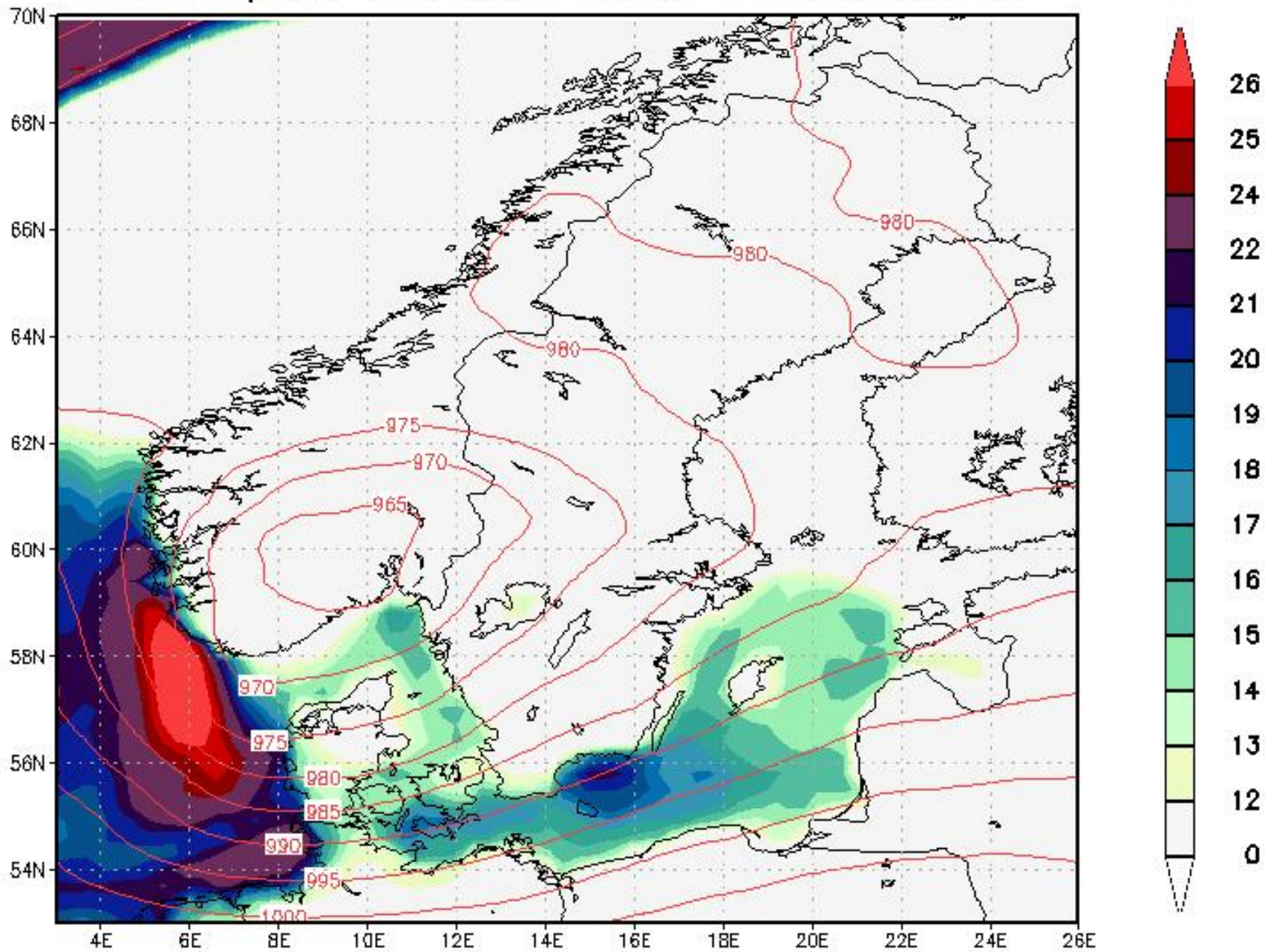
Wind speed and MSLP Bodil 12Z05DEC2013



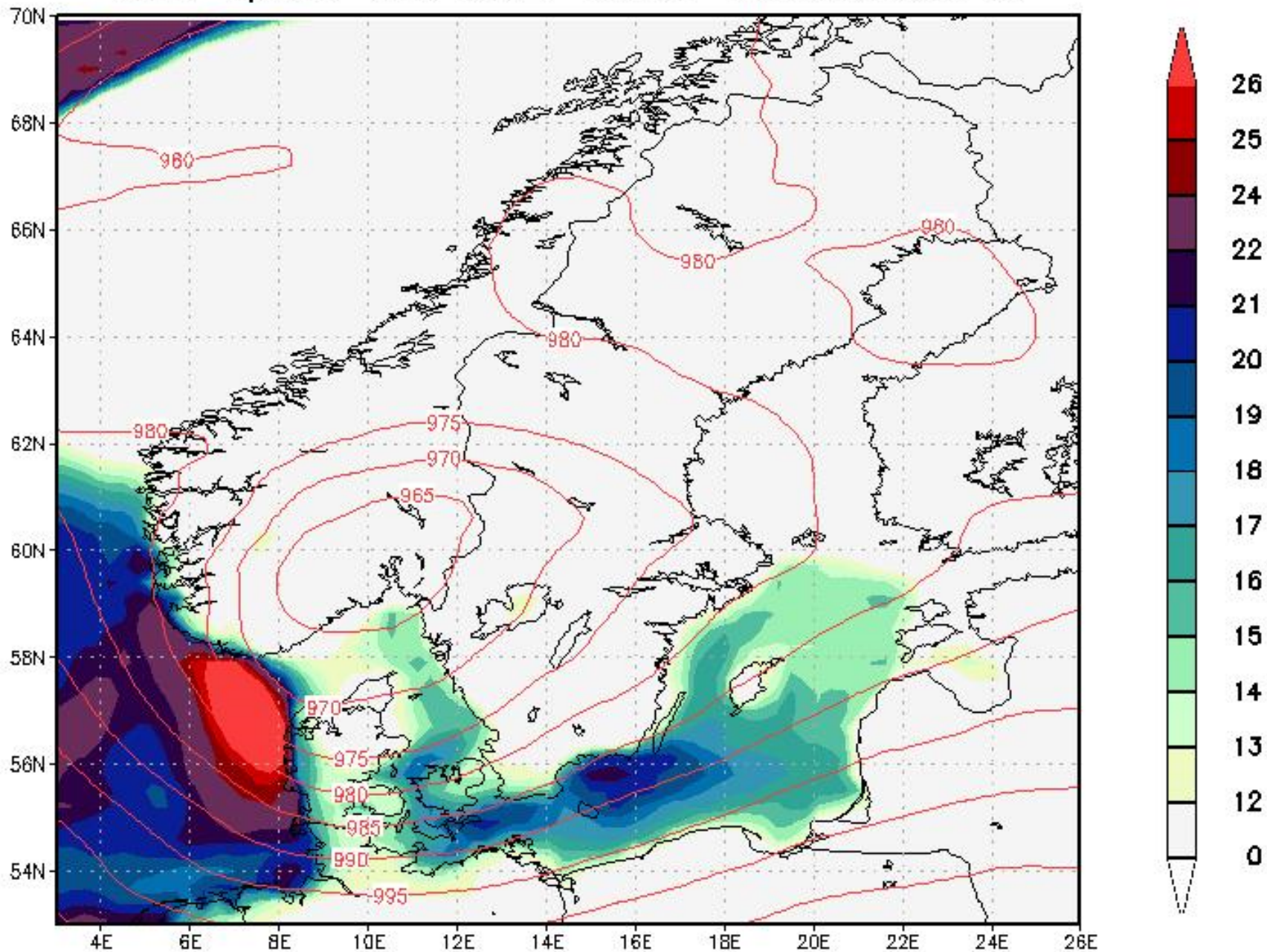
Wind speed and MSLP Bodil 13Z05DEC2013



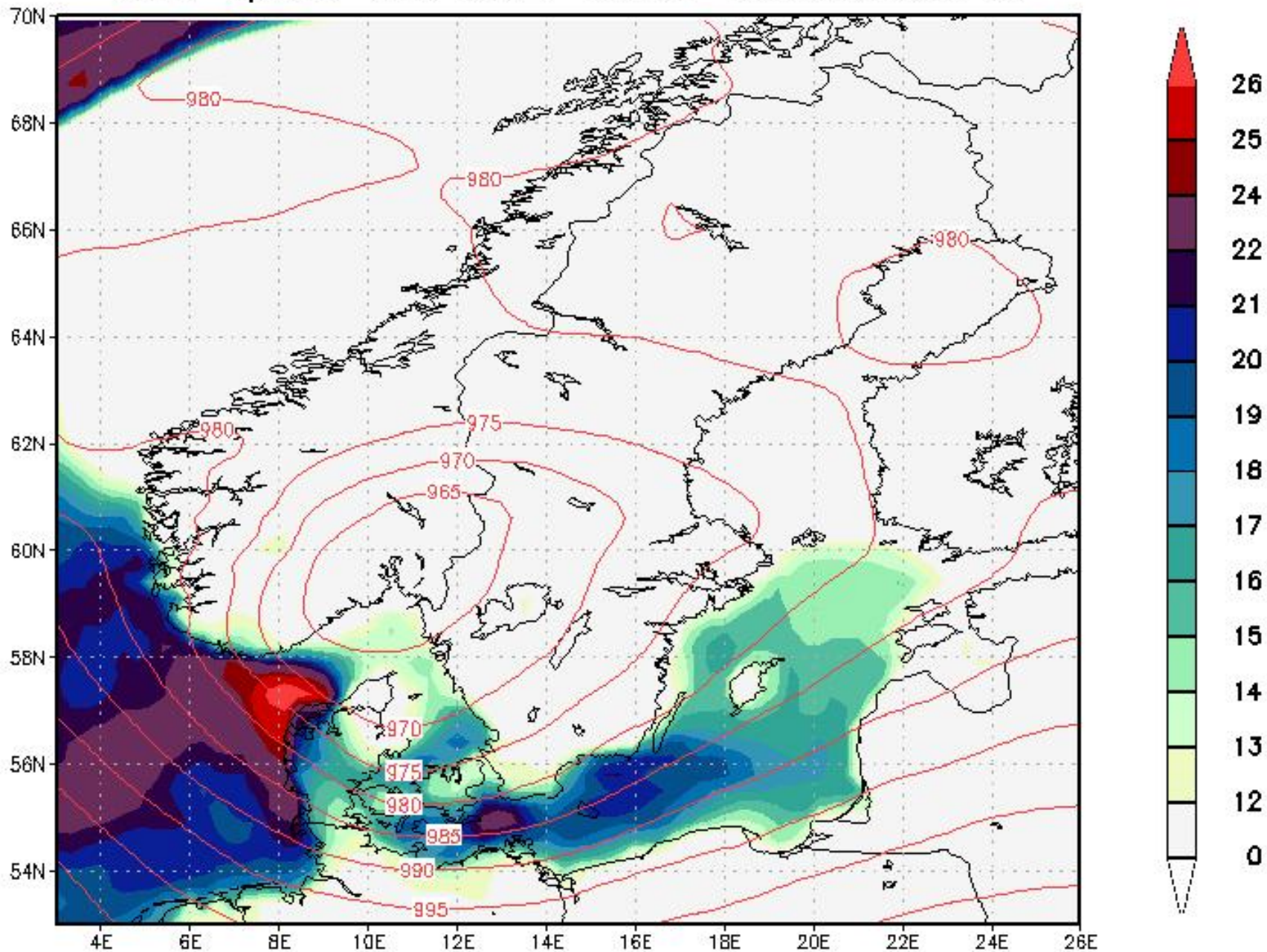
Wind speed and MSLP Bodil 14Z05DEC2013



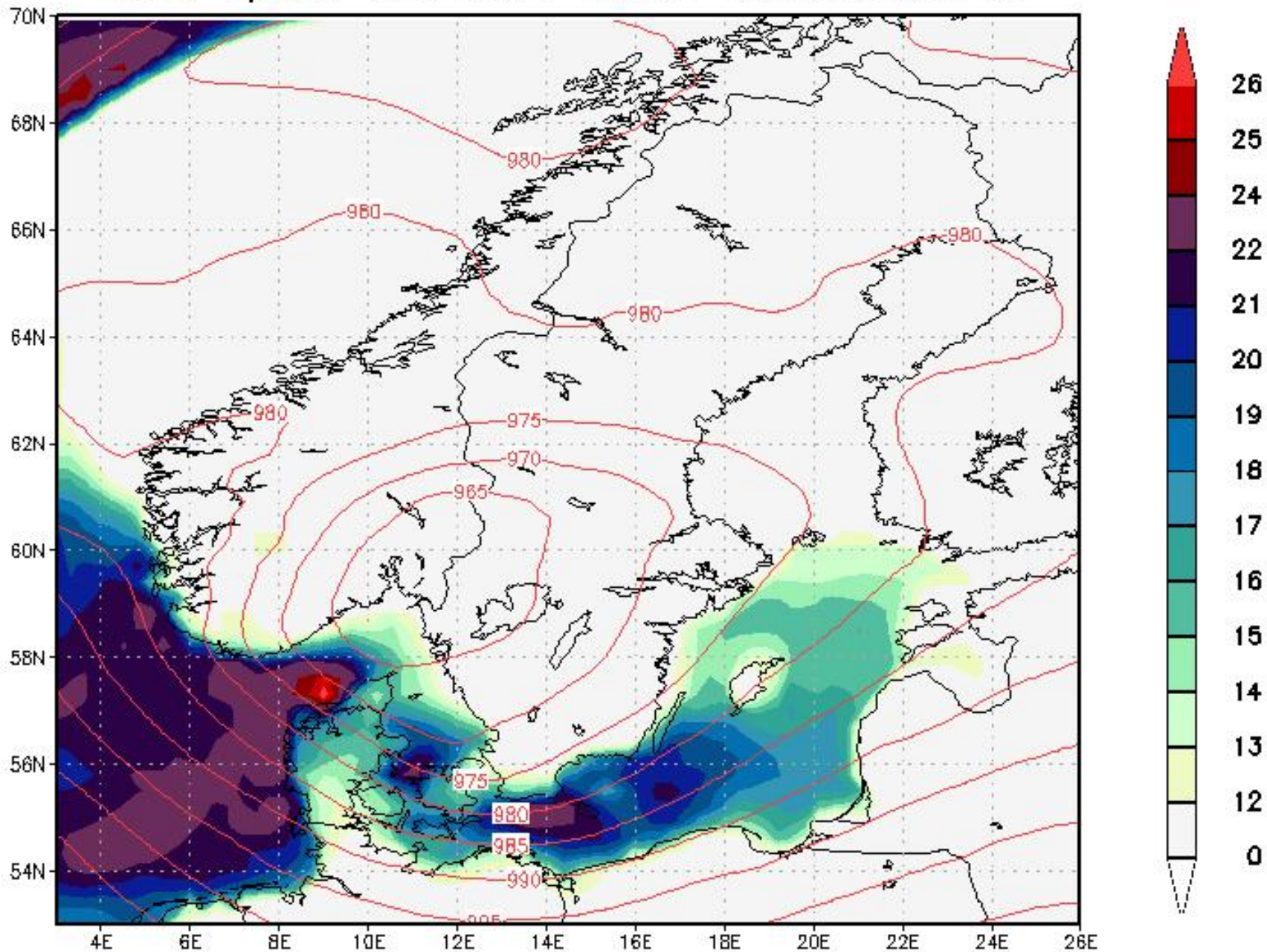
Wind speed and MSLP Bodil 15Z05DEC2013



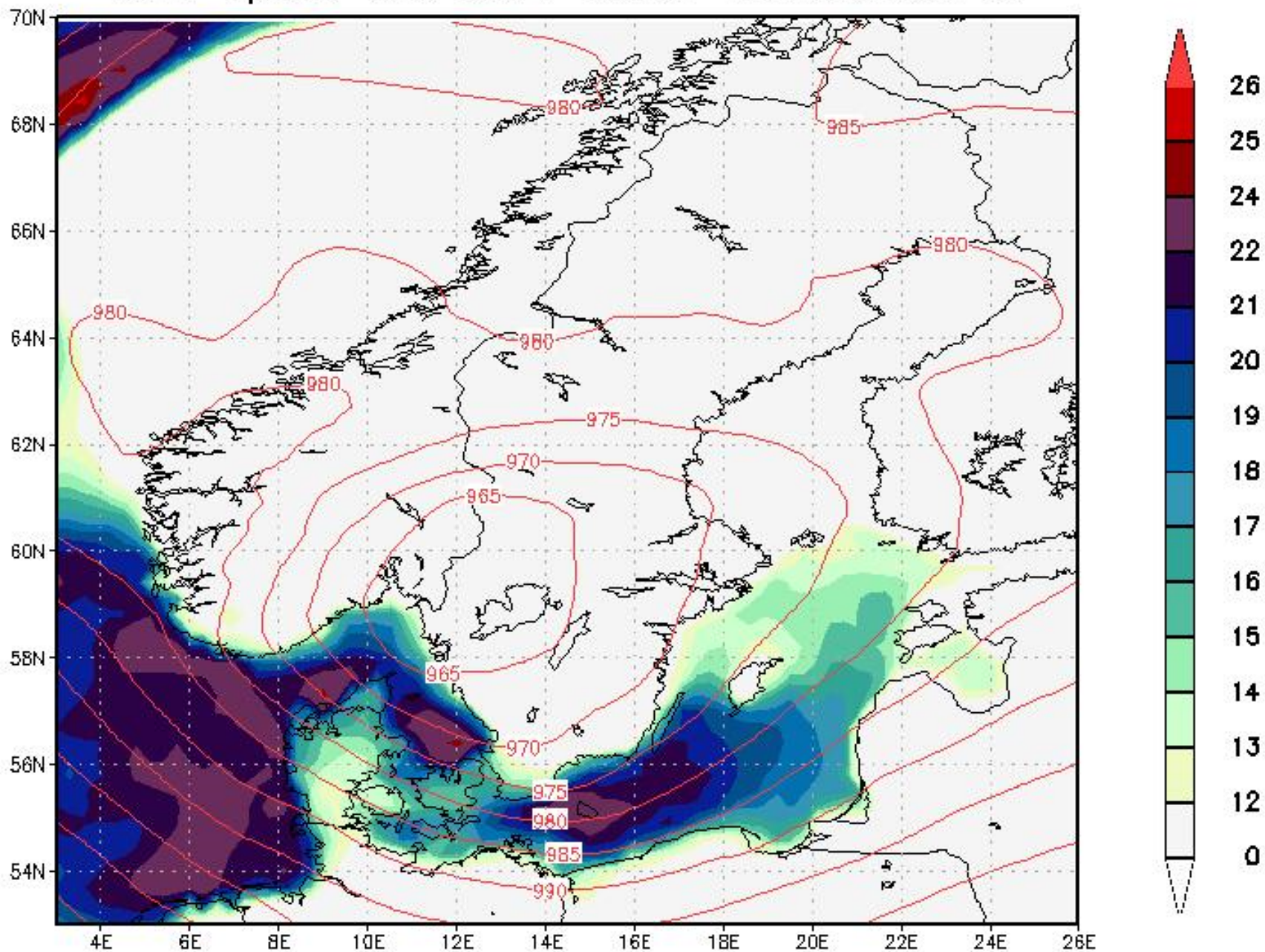
Wind speed and MSLP Bodil 16Z05DEC2013



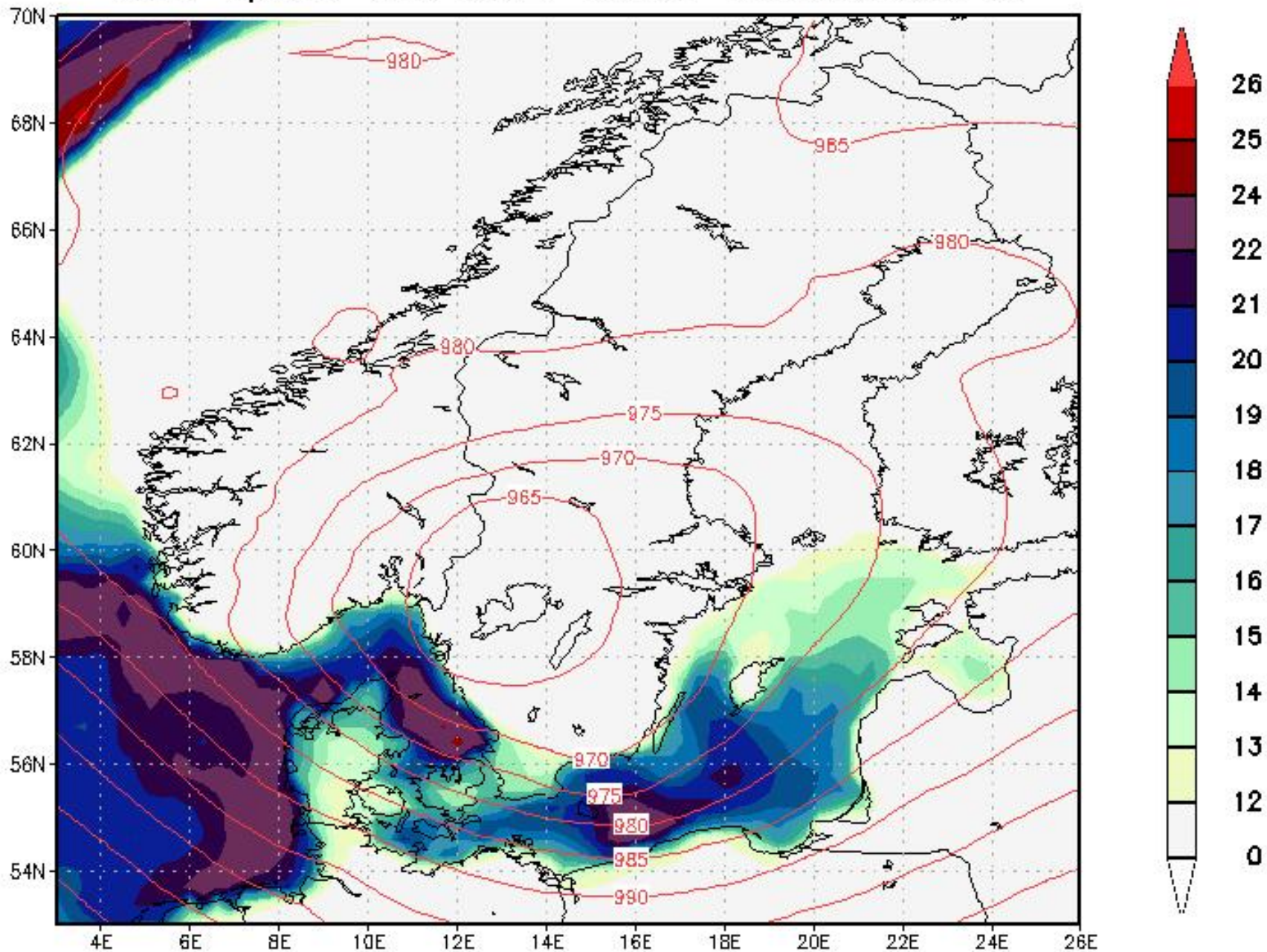
Wind speed and MSLP Bodil 17Z05DEC2013



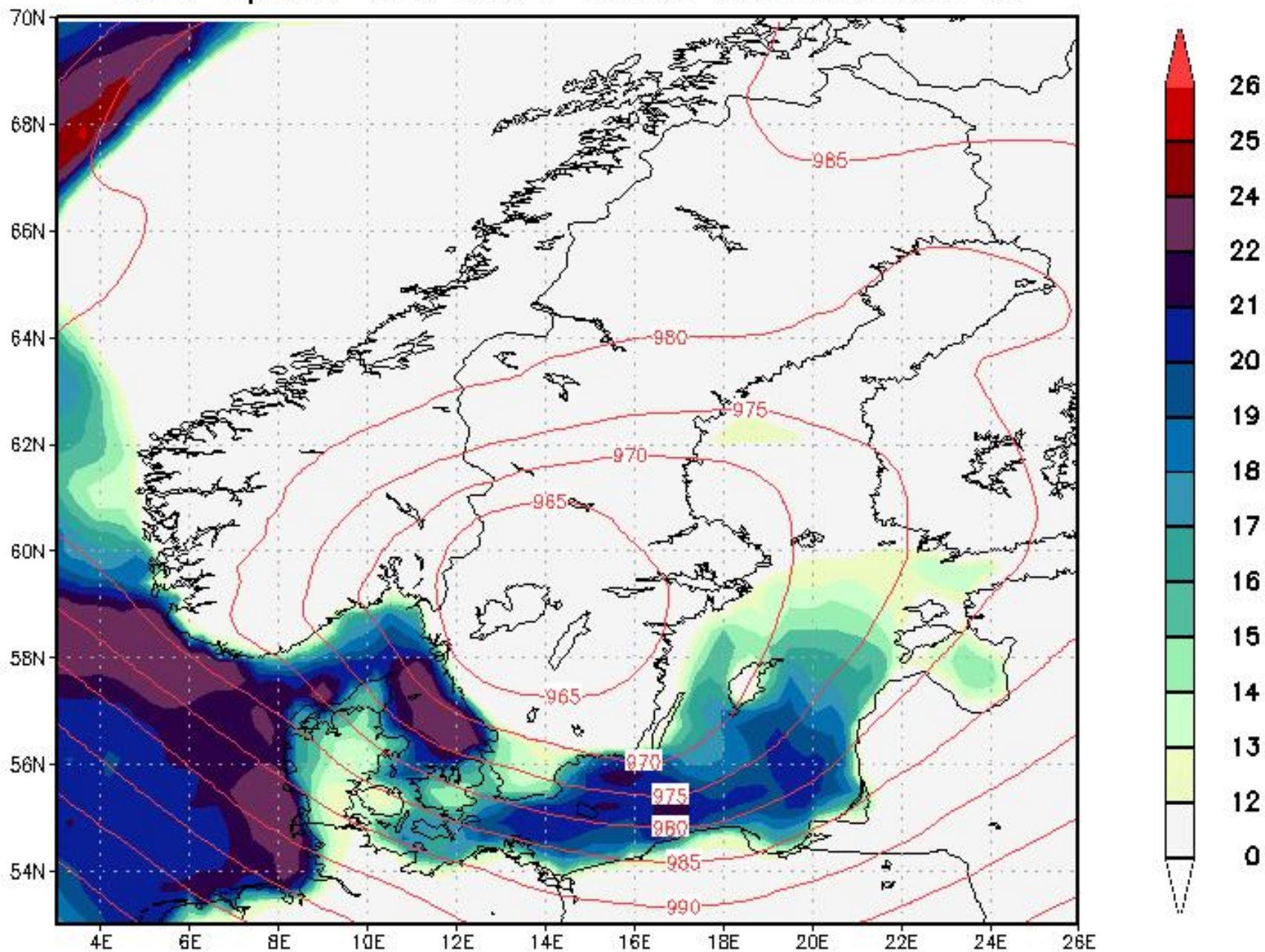
Wind speed and MSLP Bodil 18Z05DEC2013



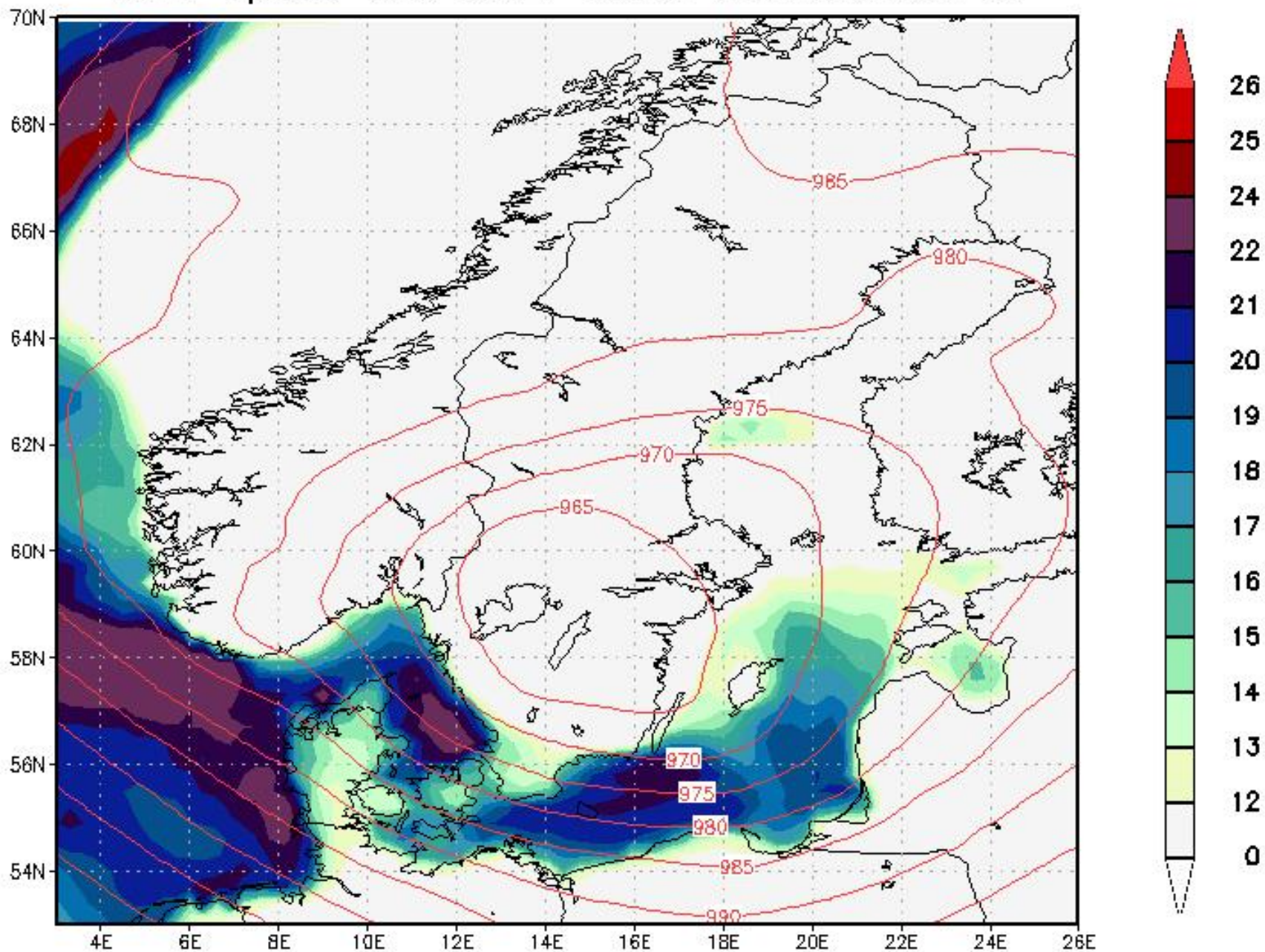
Wind speed and MSLP Bodil 19Z05DEC2013



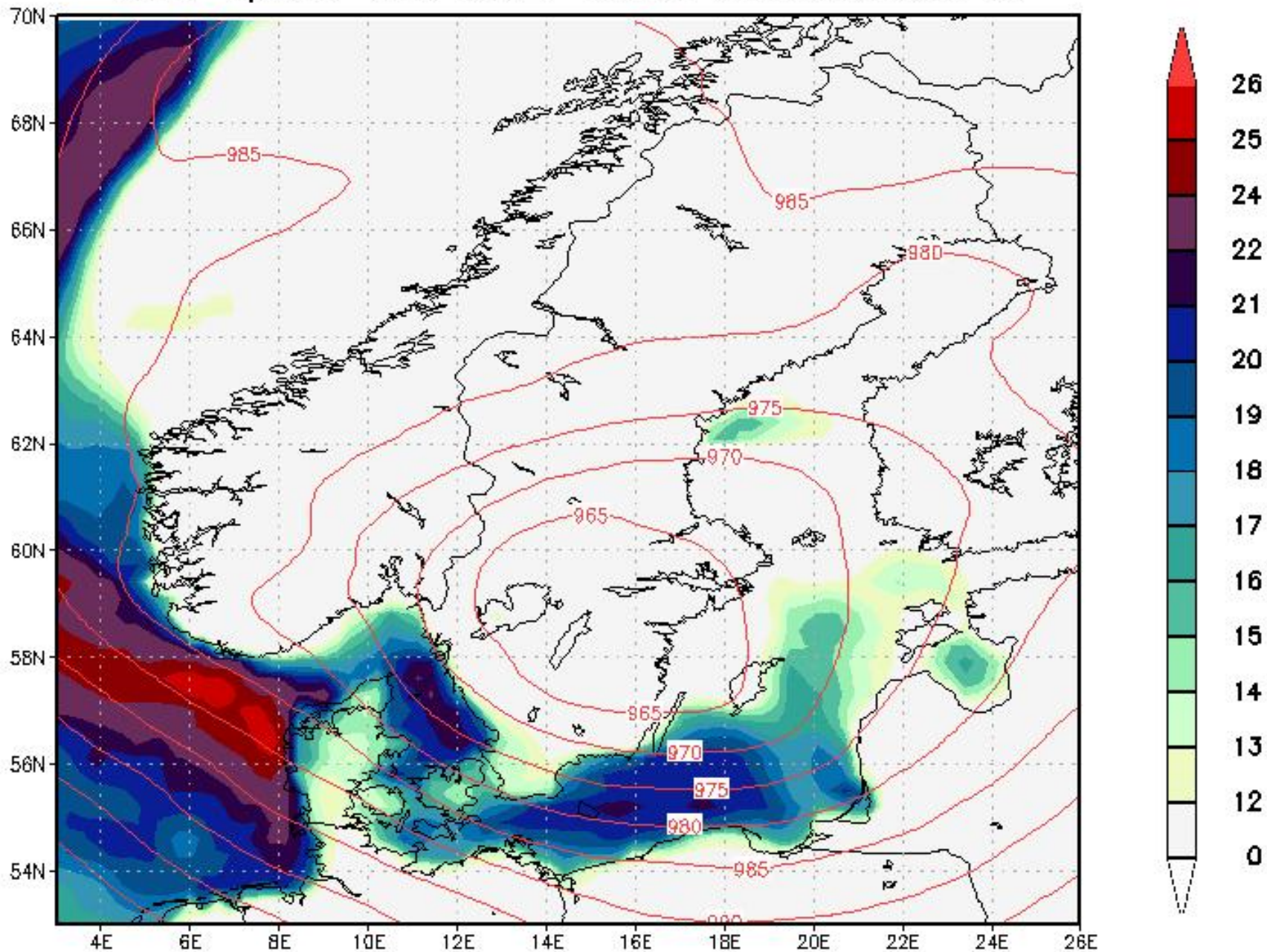
Wind speed and MSLP Bodil 20Z05DEC2013



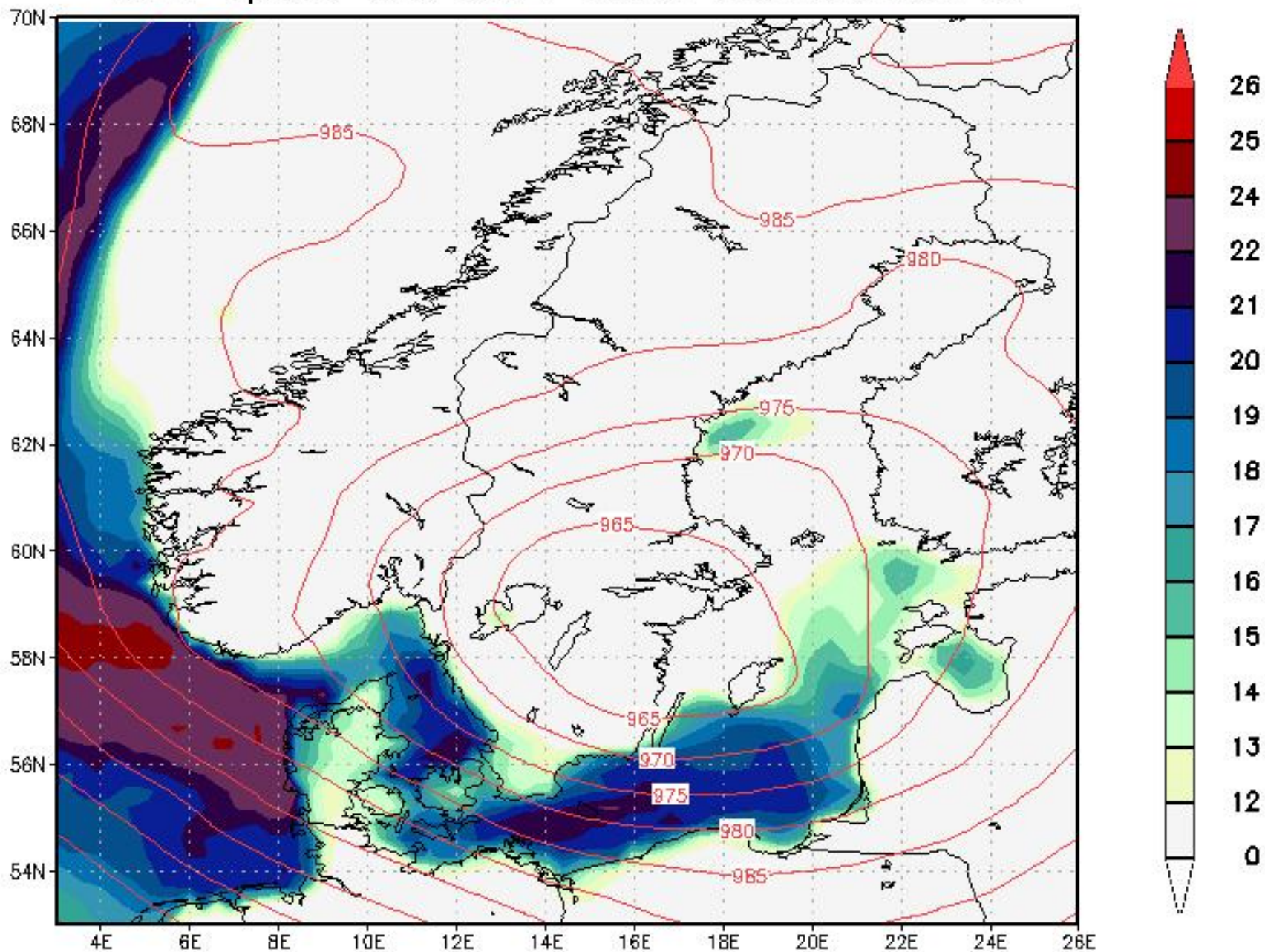
Wind speed and MSLP Bodil 21Z05DEC2013



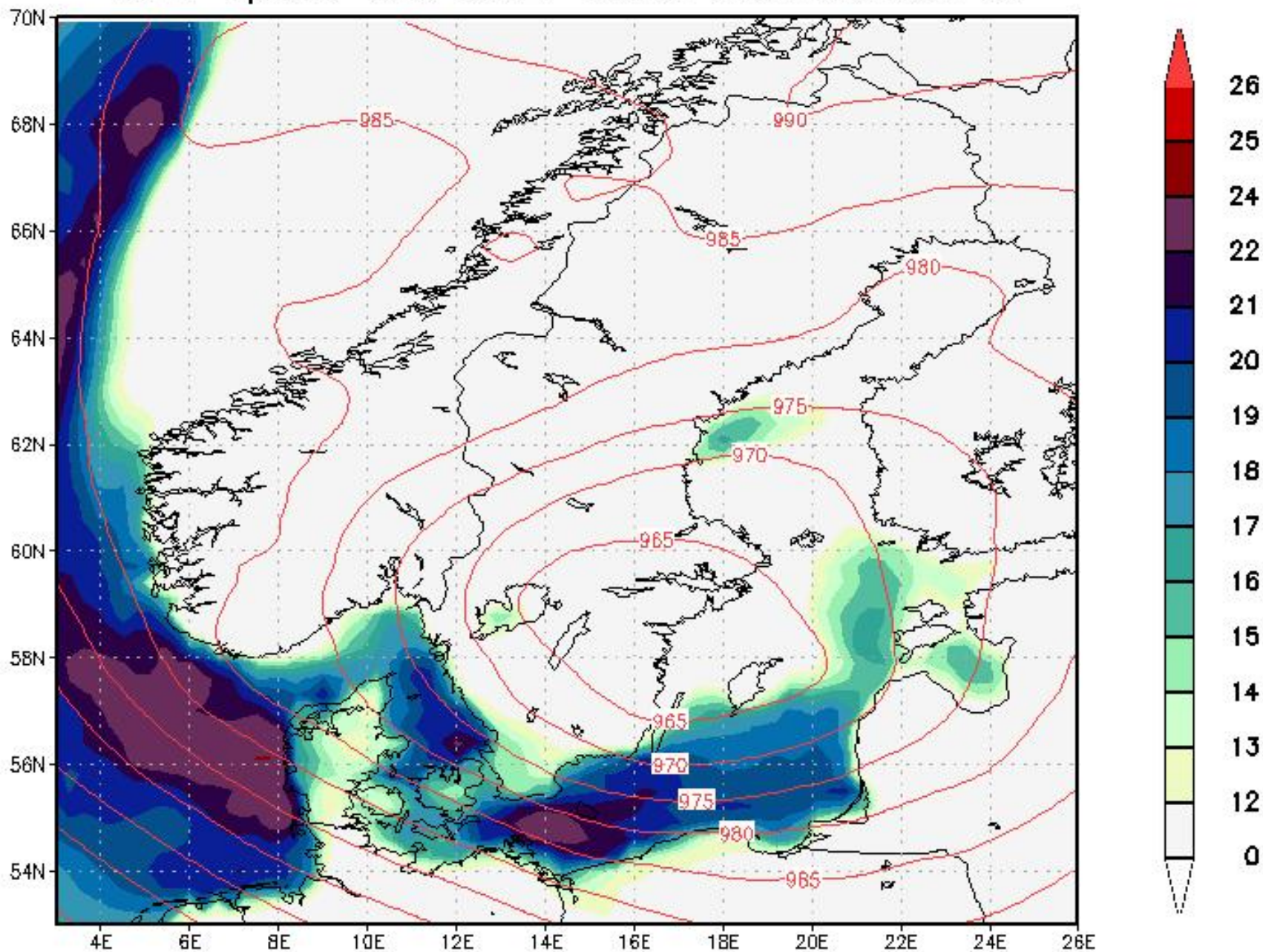
Wind speed and MSLP Bodil 22Z05DEC2013



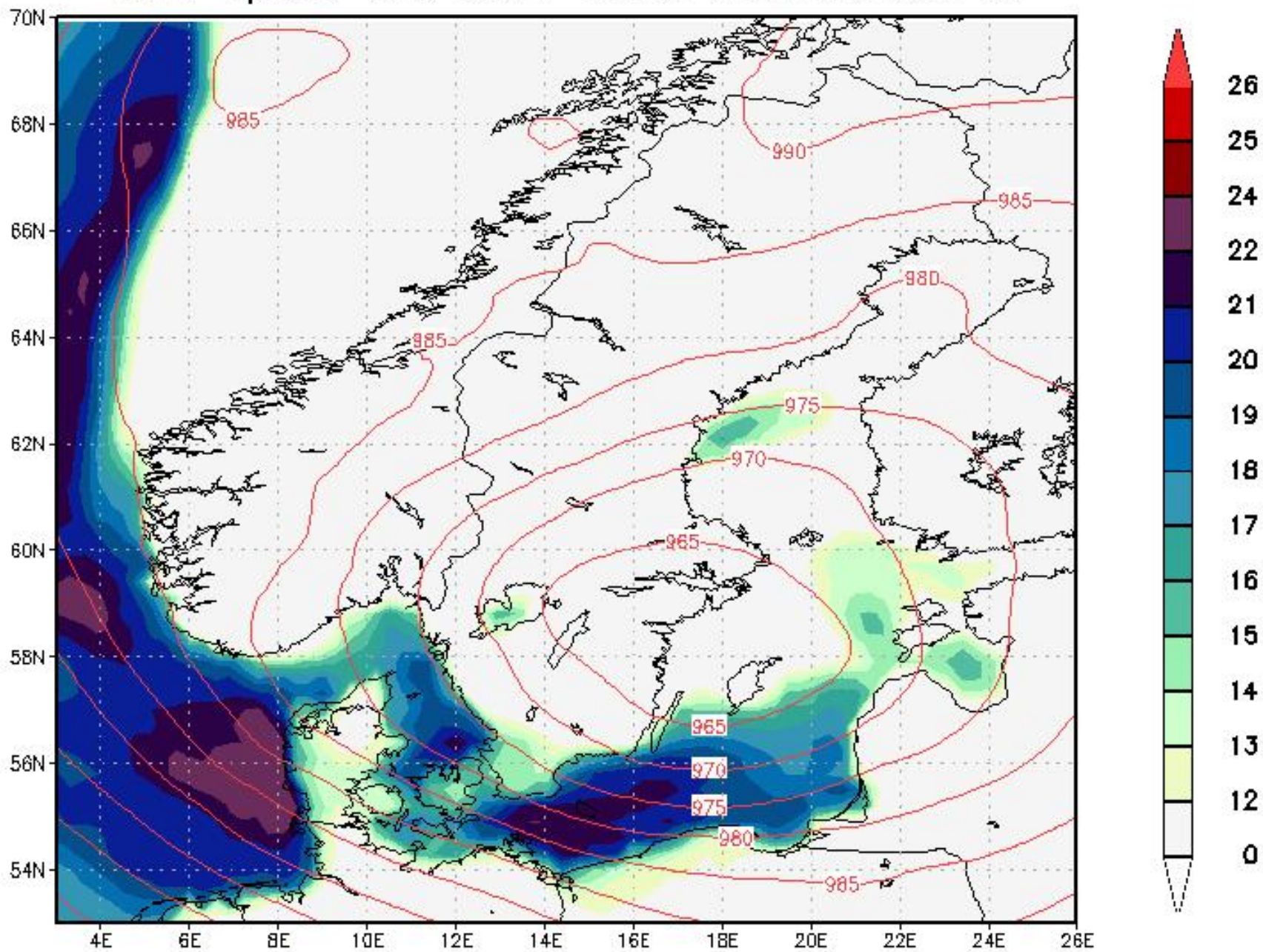
Wind speed and MSLP Bodil 23Z05DEC2013



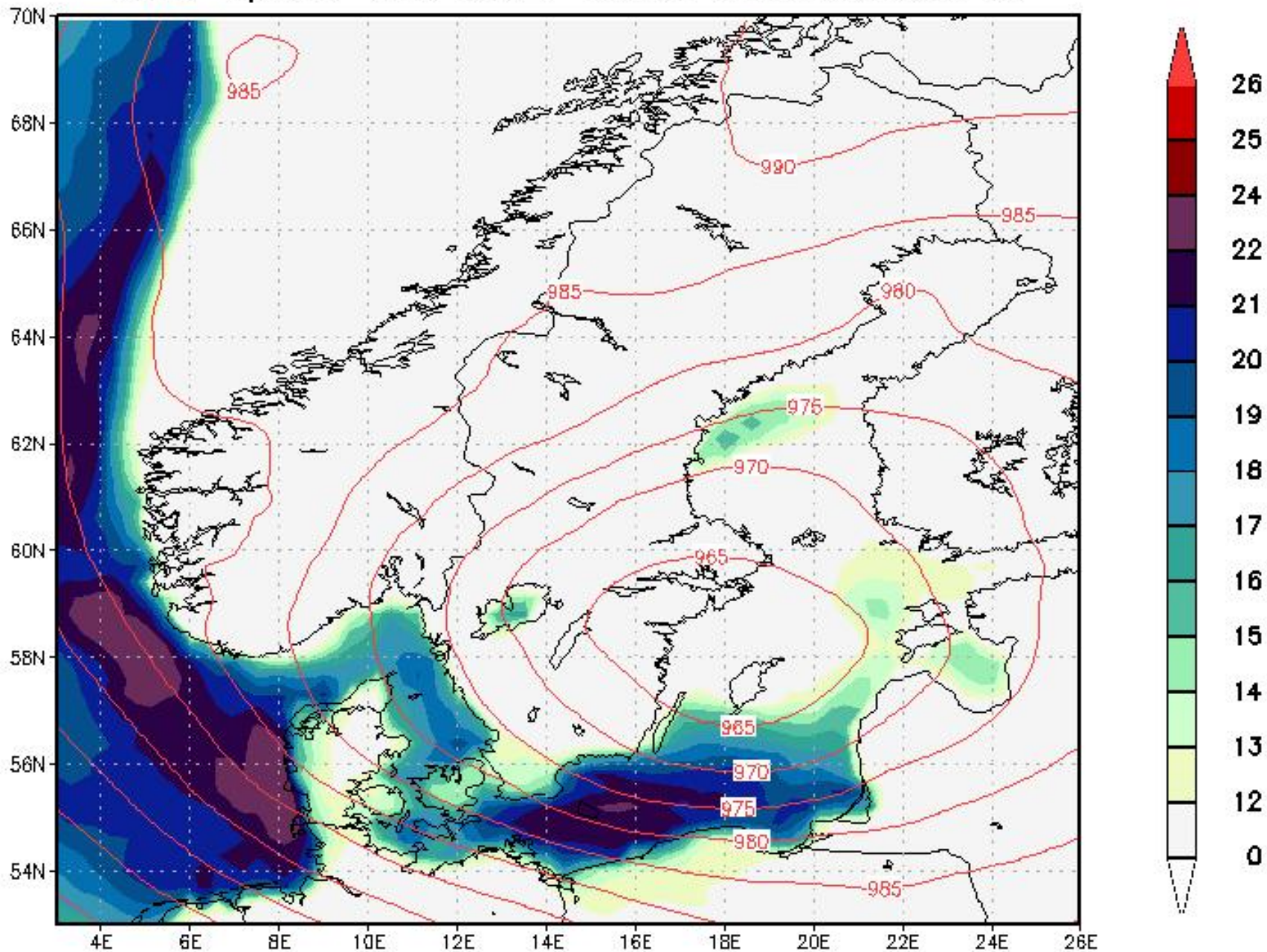
Wind speed and MSLP Bodil 00Z06DEC2013



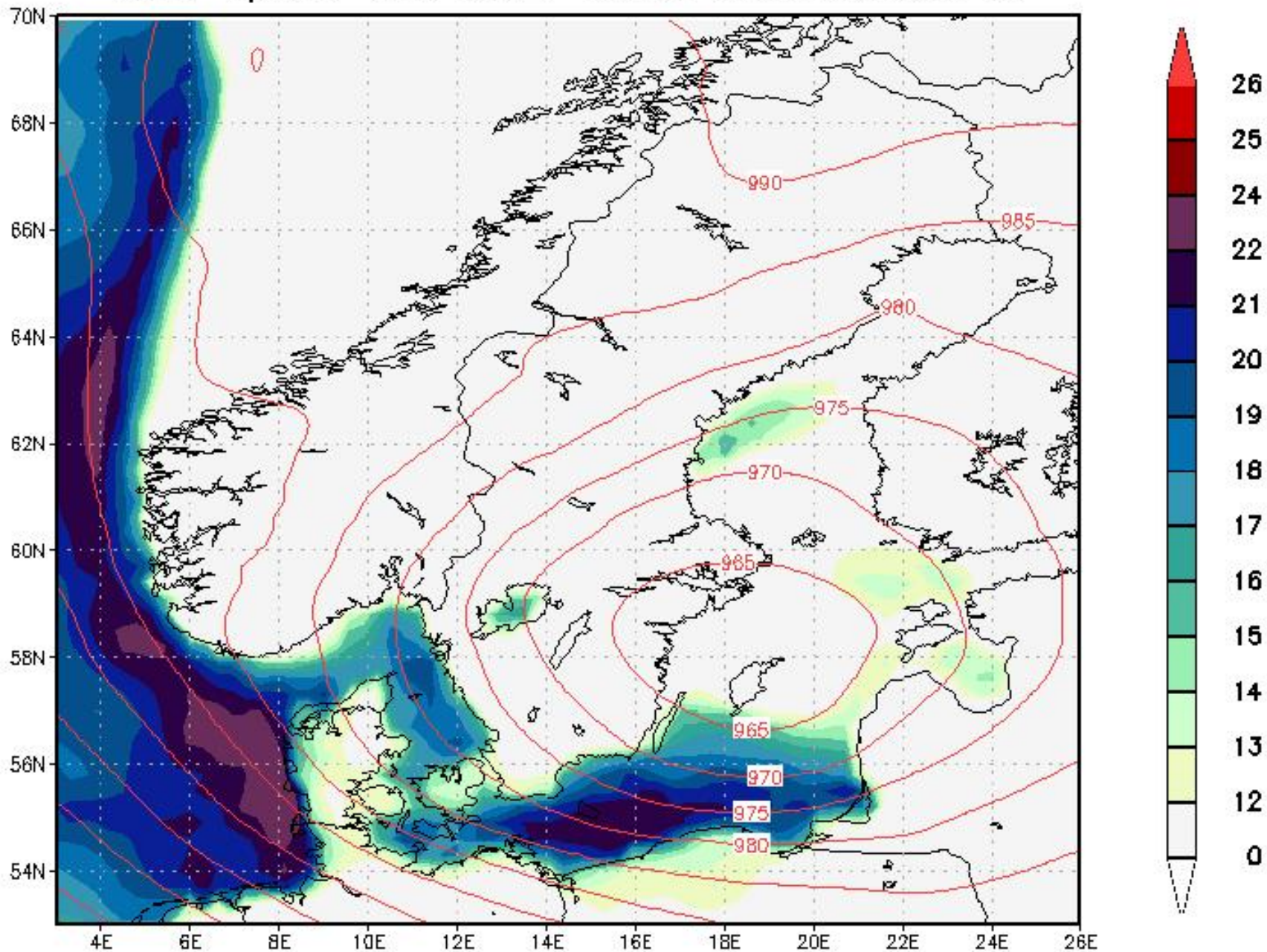
Wind speed and MSLP Bodil 01Z06DEC2013



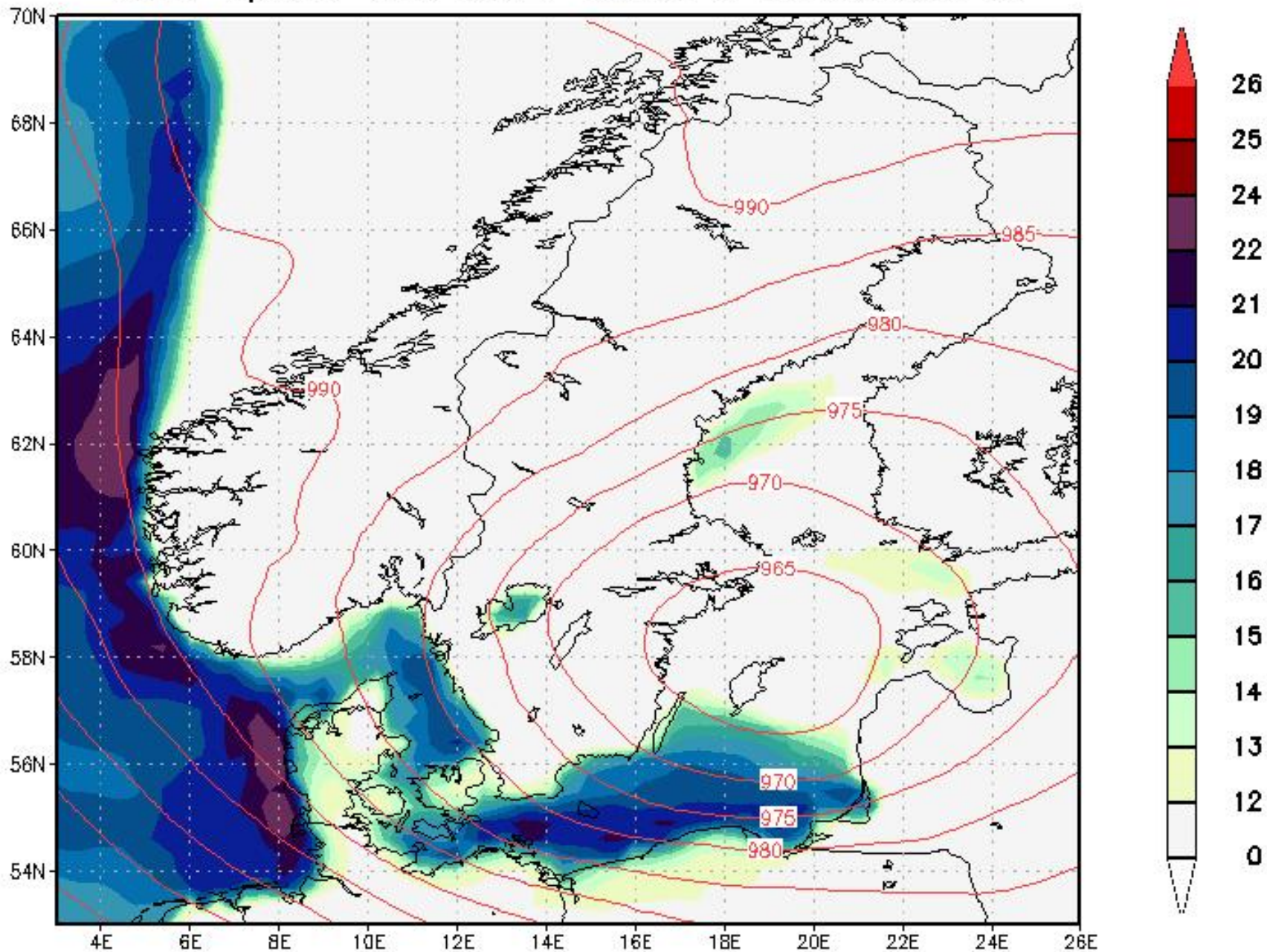
Wind speed and MSLP Bodil 02Z06DEC2013



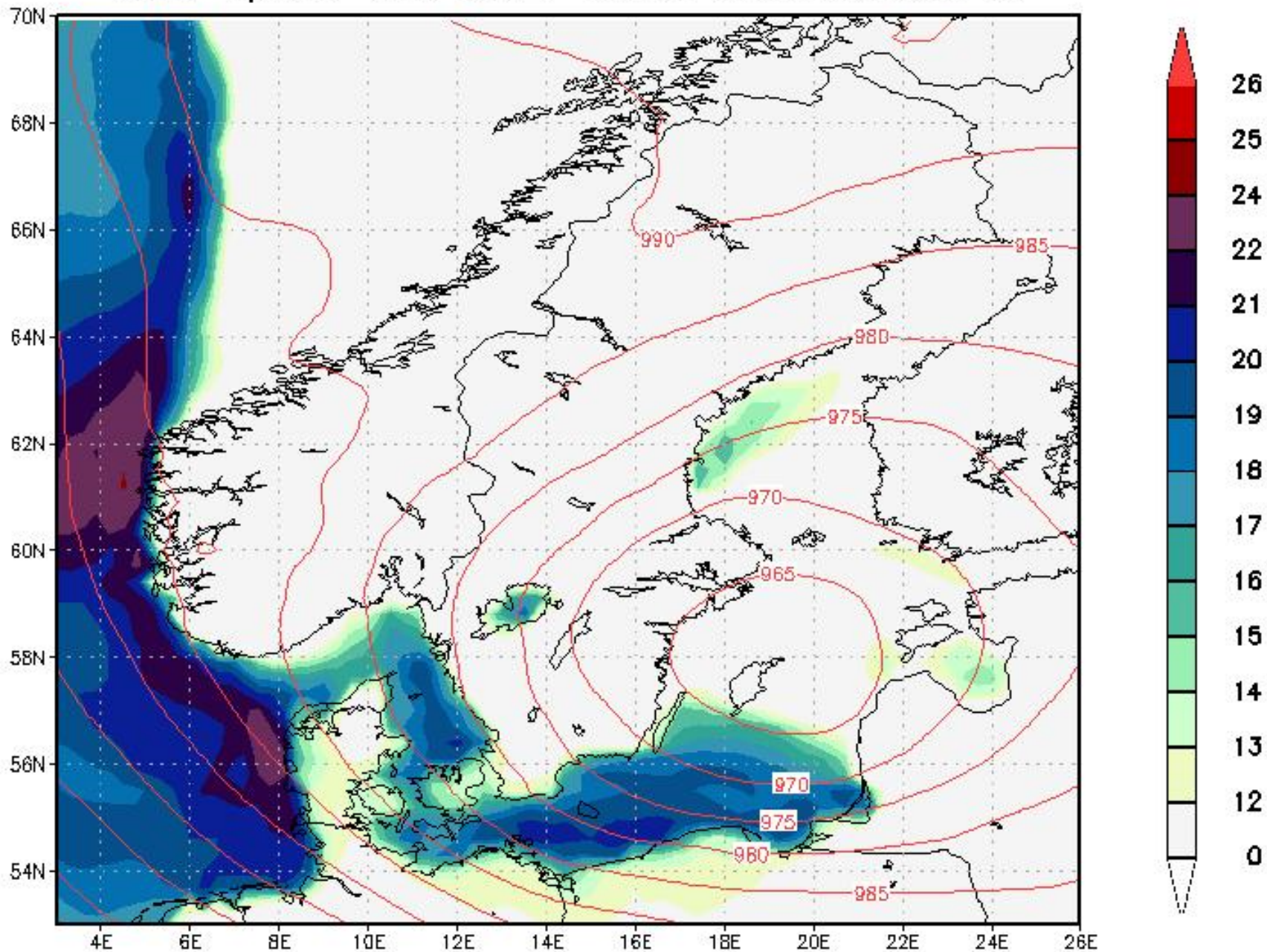
Wind speed and MSLP Bodil 03Z06DEC2013



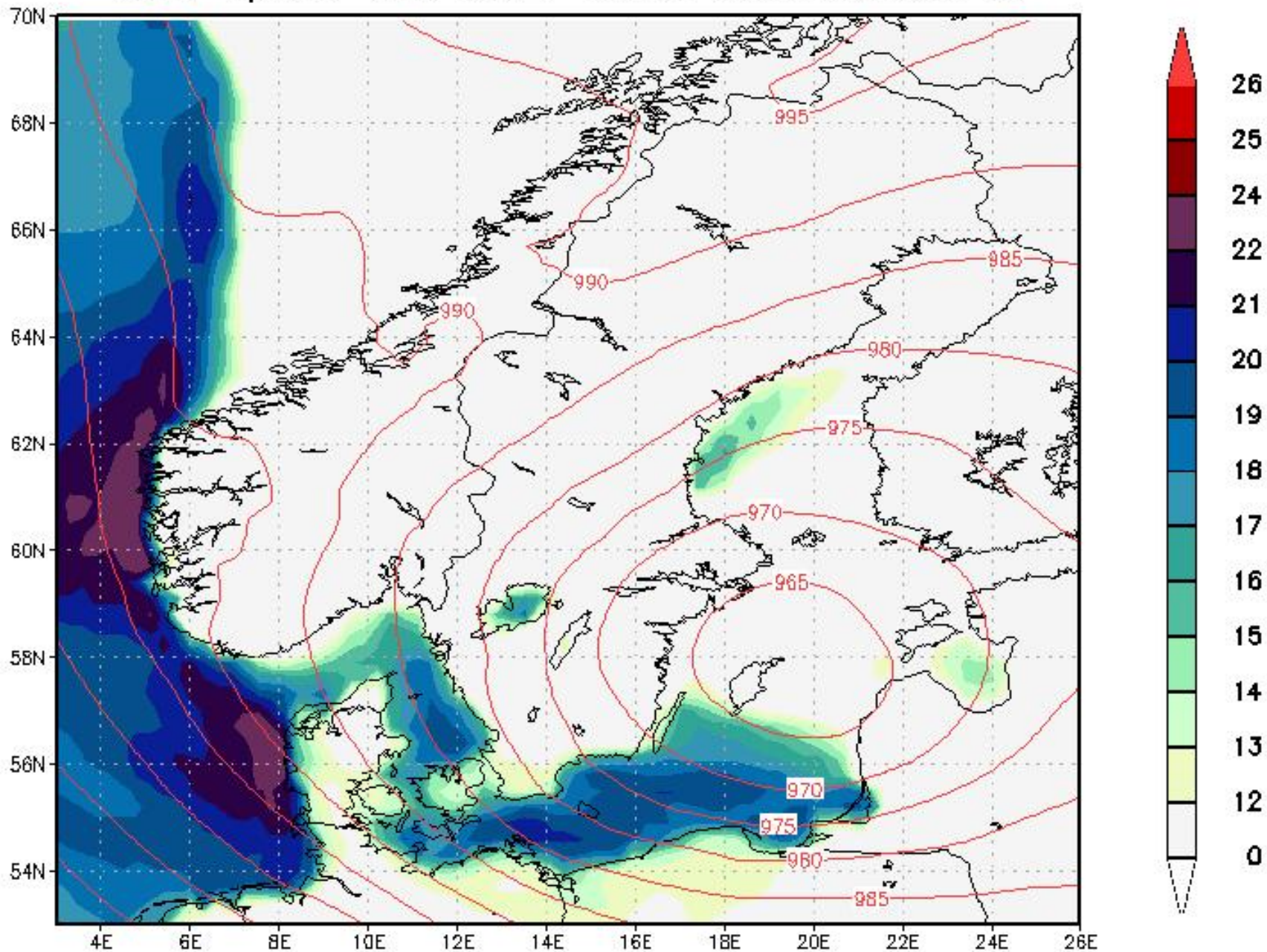
Wind speed and MSLP Bodil 04Z06DEC2013



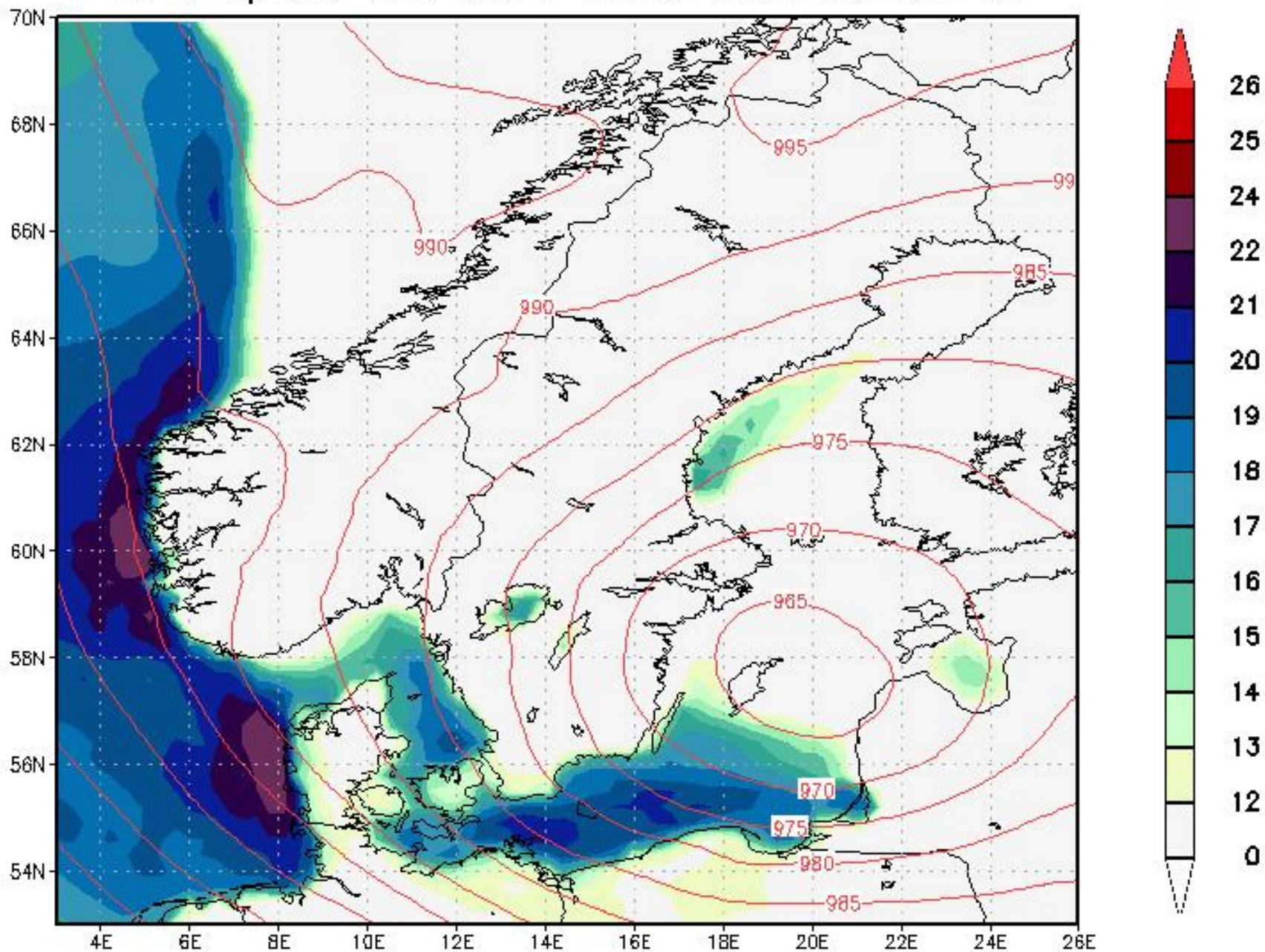
Wind speed and MSLP Bodil 05Z06DEC2013



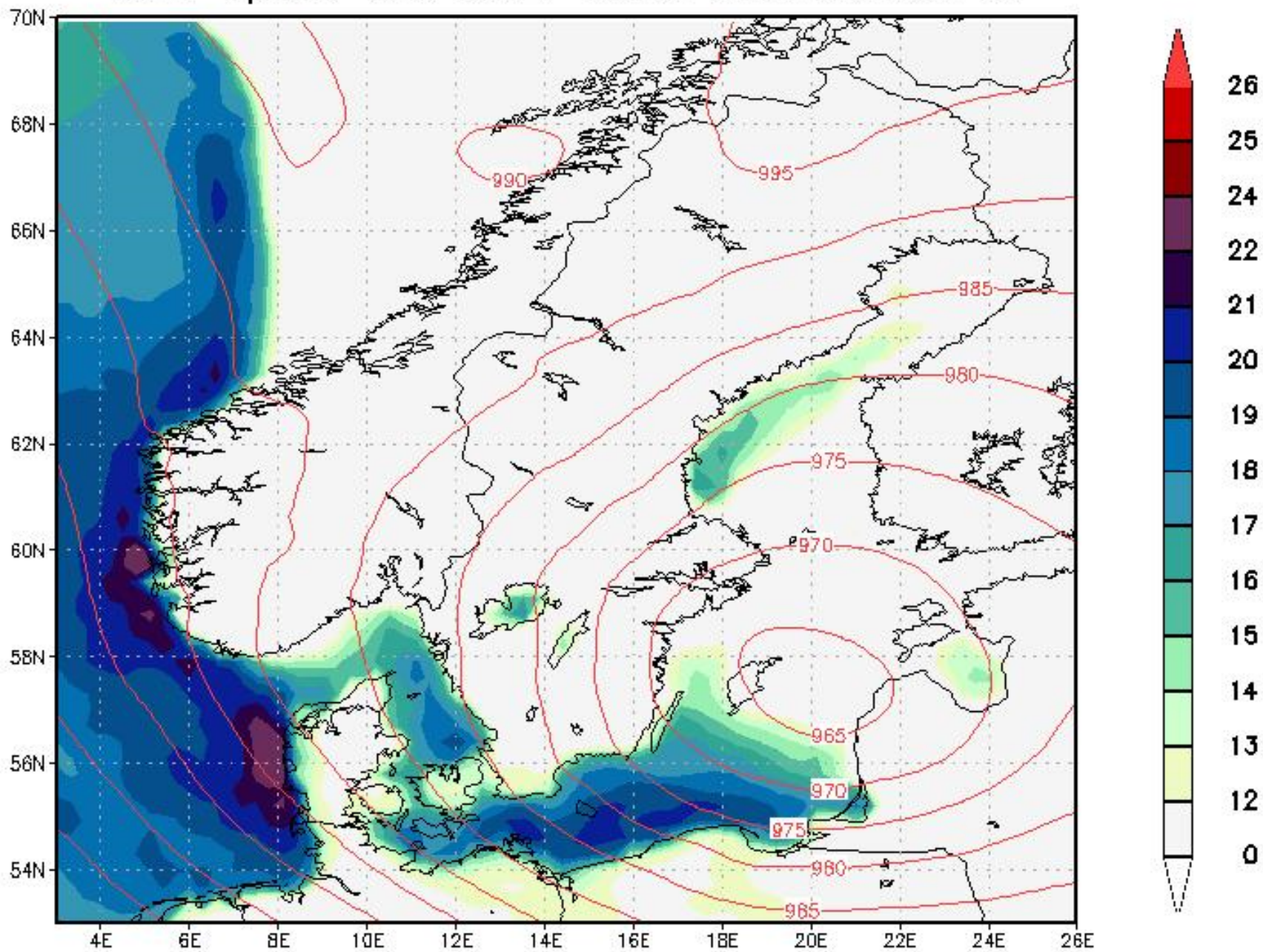
Wind speed and MSLP Bodil 06Z06DEC2013



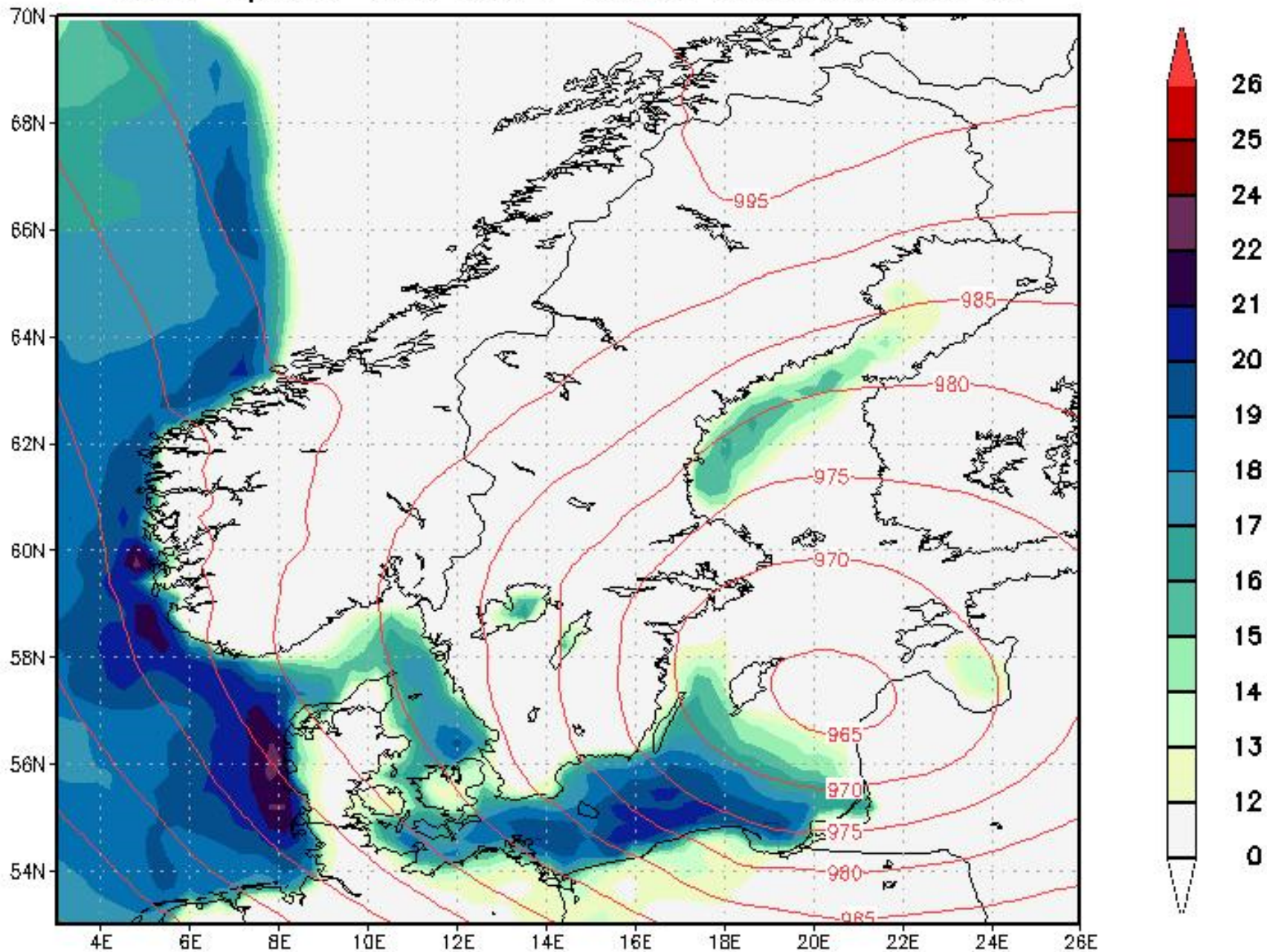
Wind speed and MSLP Bodil 07Z06DEC2013



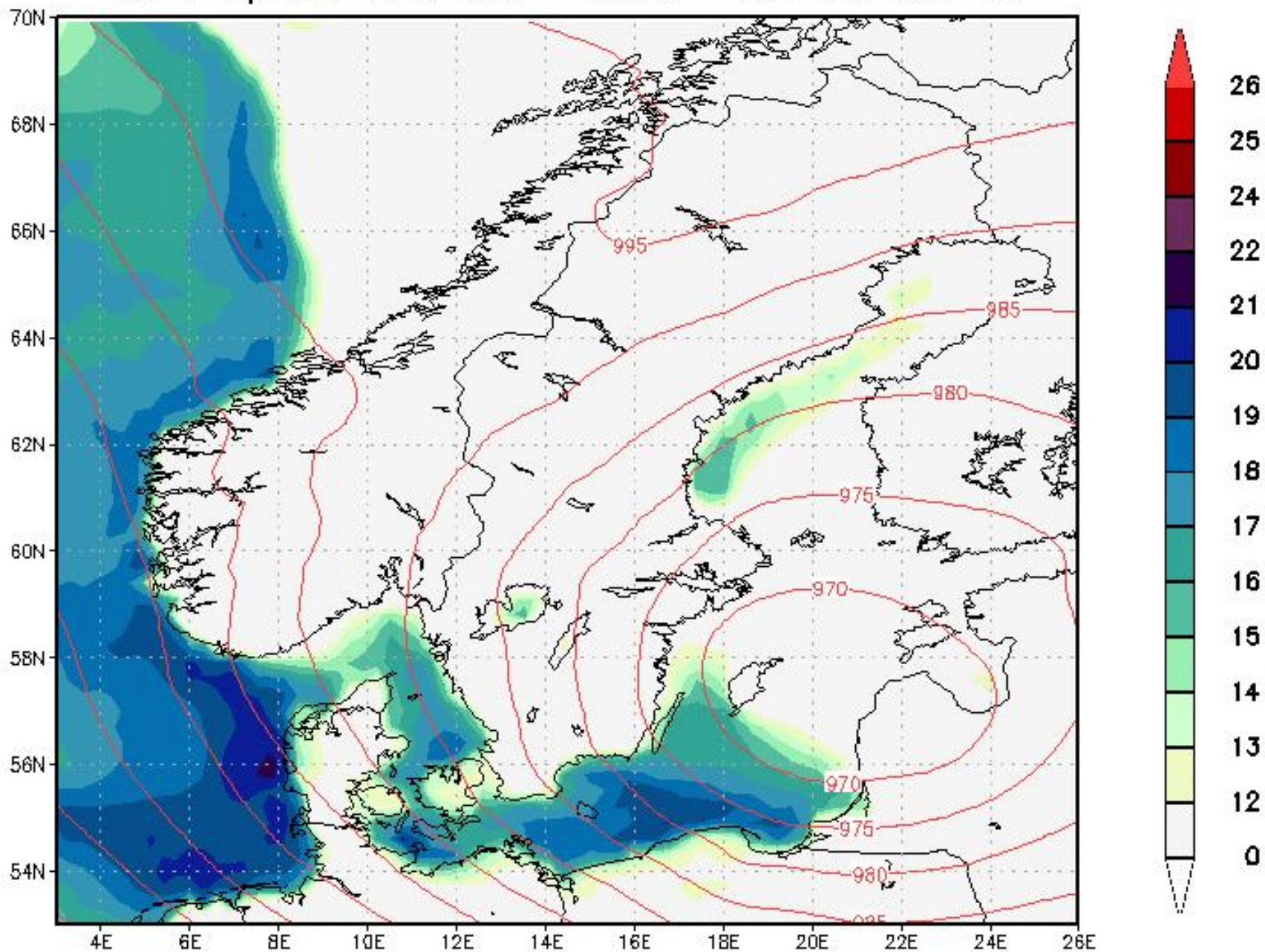
Wind speed and MSLP Bodil 08Z06DEC2013



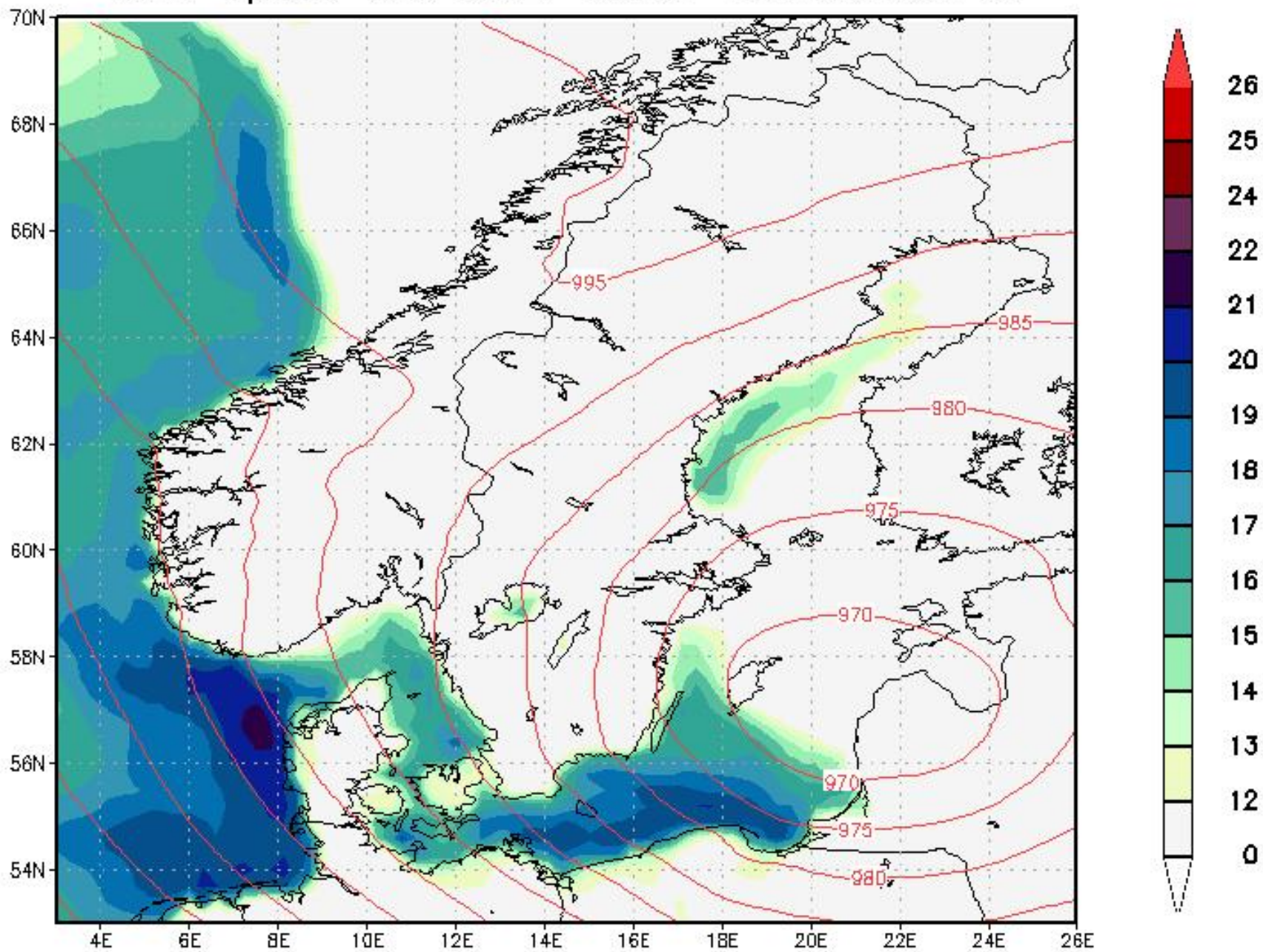
Wind speed and MSLP Bodil 09Z06DEC2013



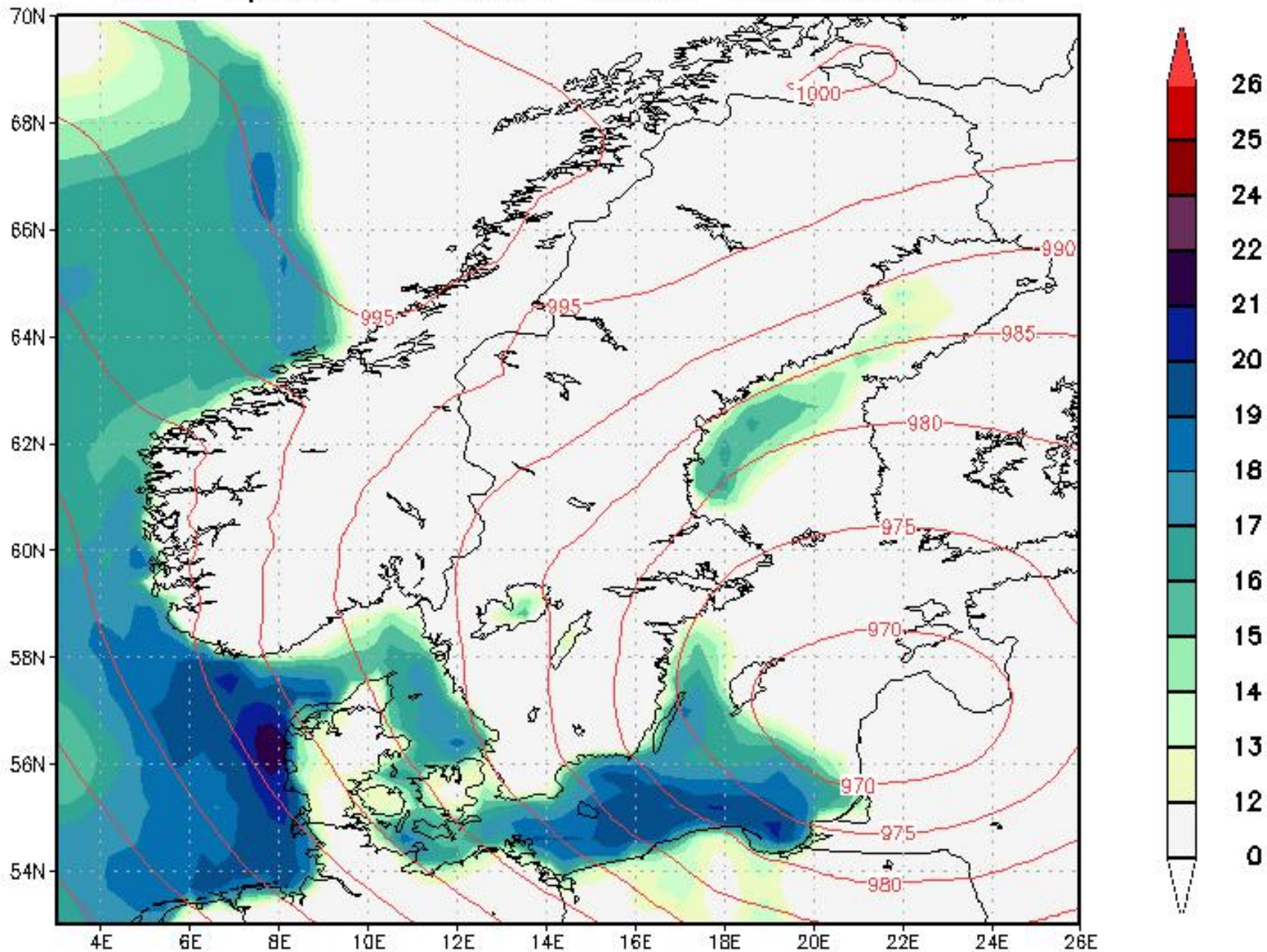
Wind speed and MSLP Bodil 10Z06DEC2013



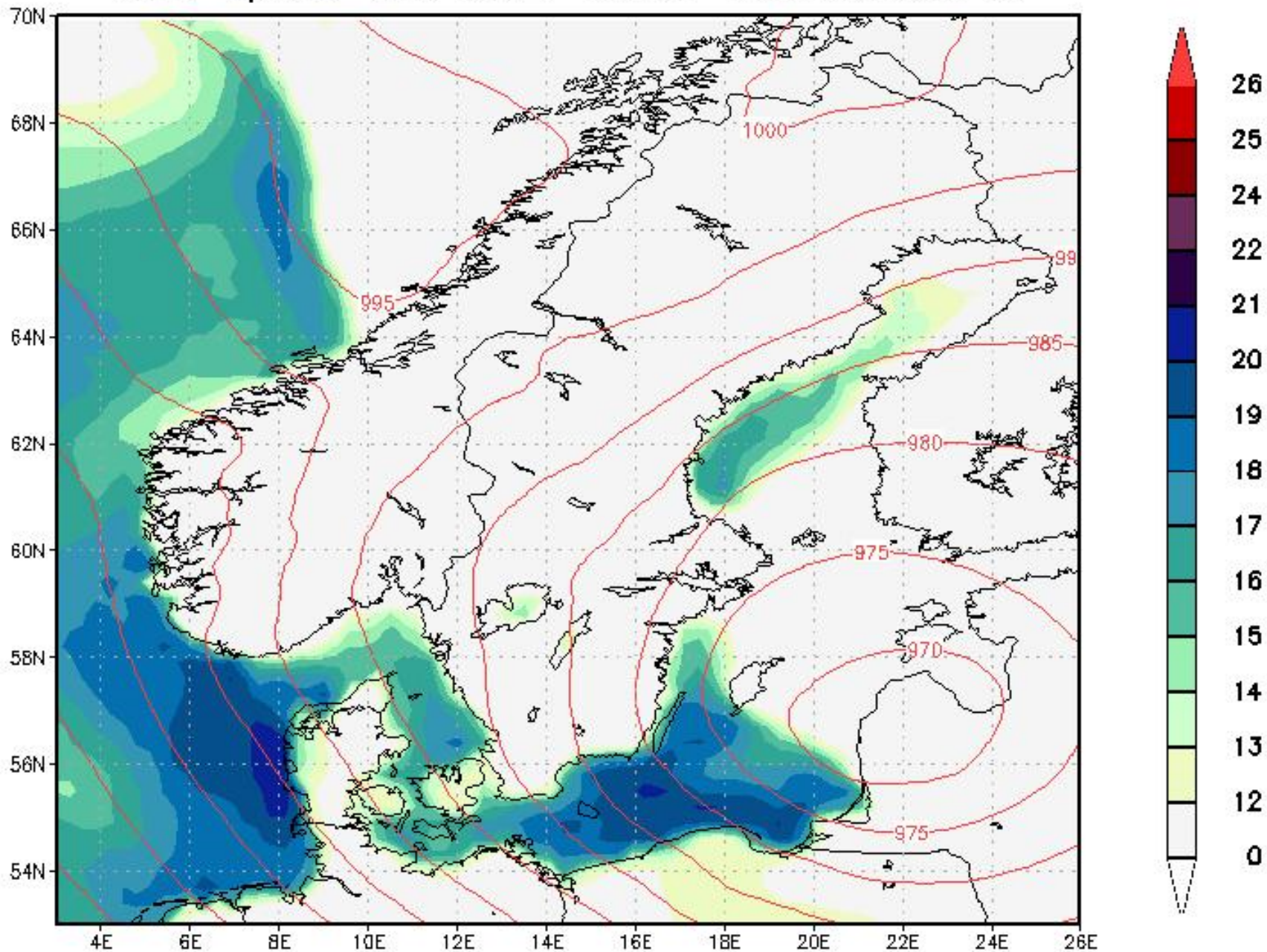
Wind speed and MSLP Bodil 11Z06DEC2013



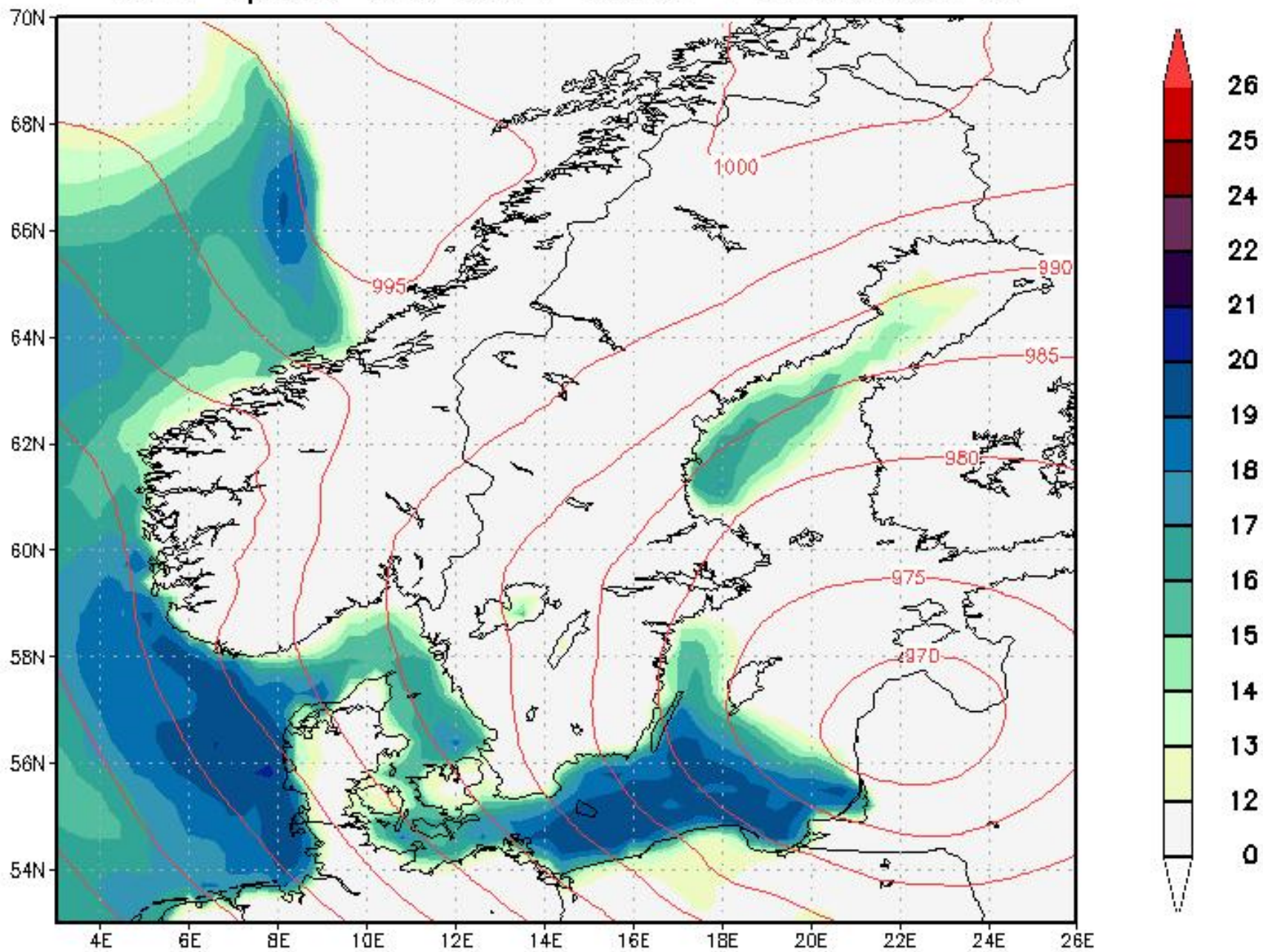
Wind speed and MSLP Bodil 12Z06DEC2013



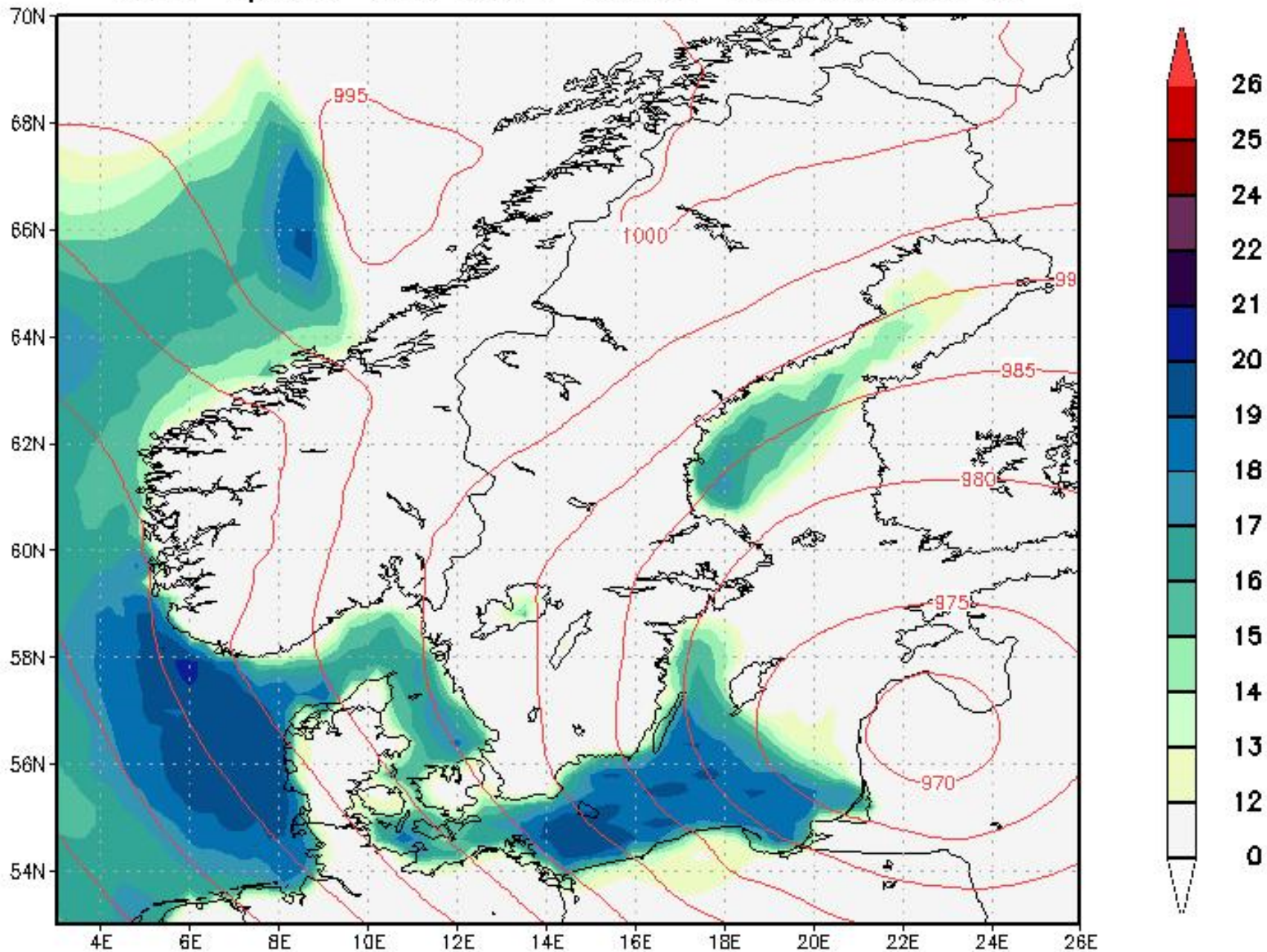
Wind speed and MSLP Bodil 13Z06DEC2013



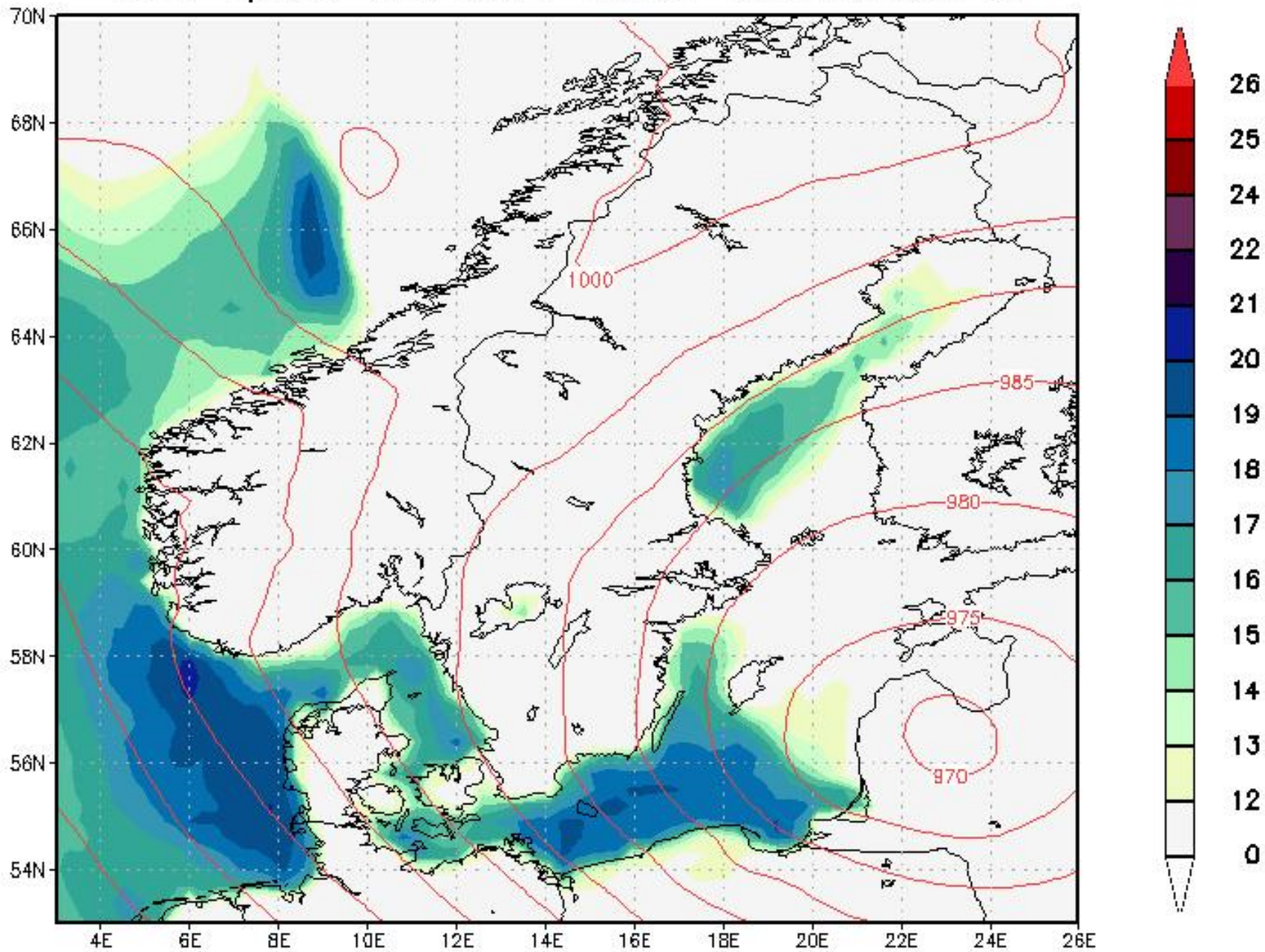
Wind speed and MSLP Bodil 14Z06DEC2013



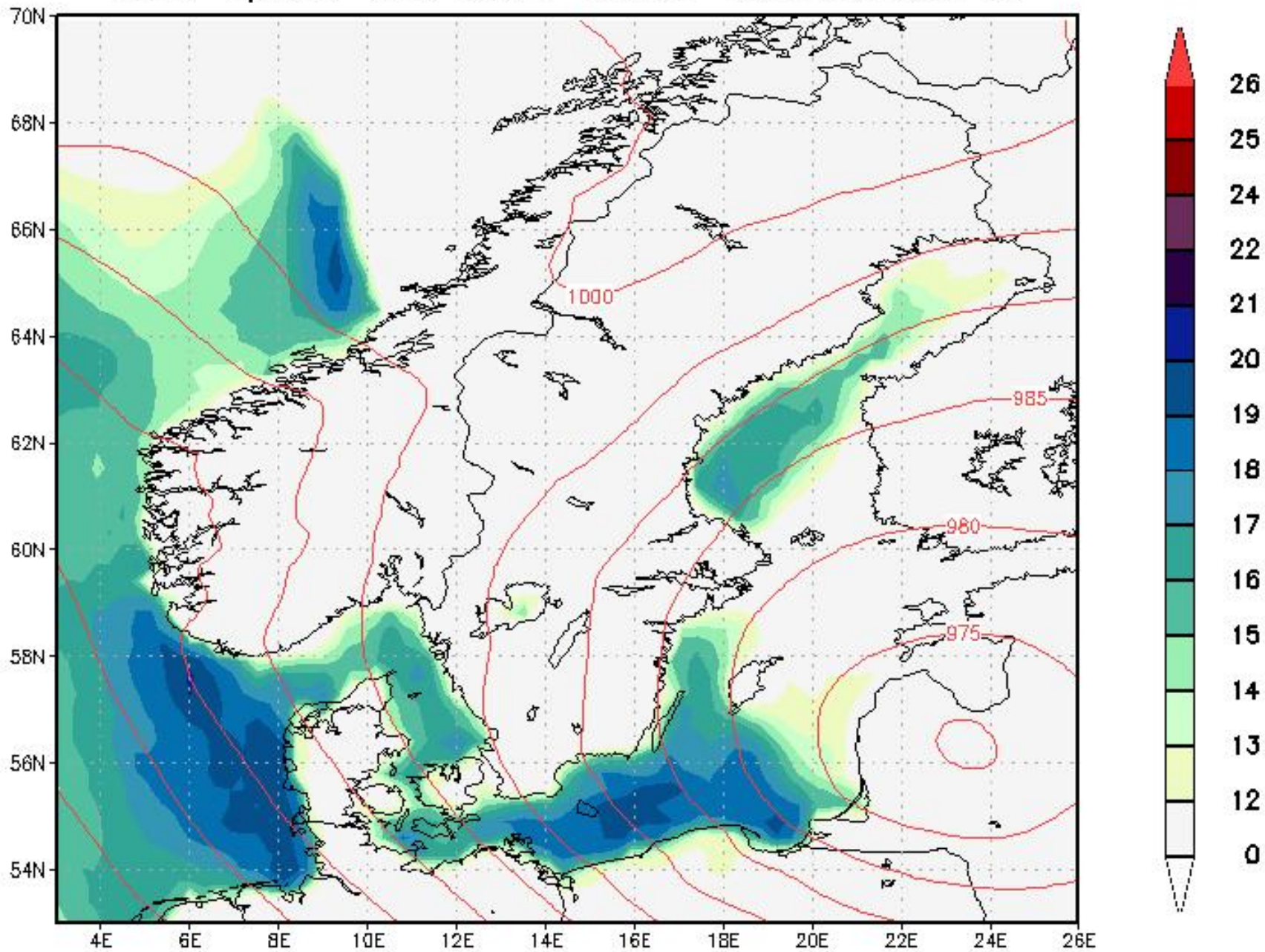
Wind speed and MSLP Bodil 15Z06DEC2013



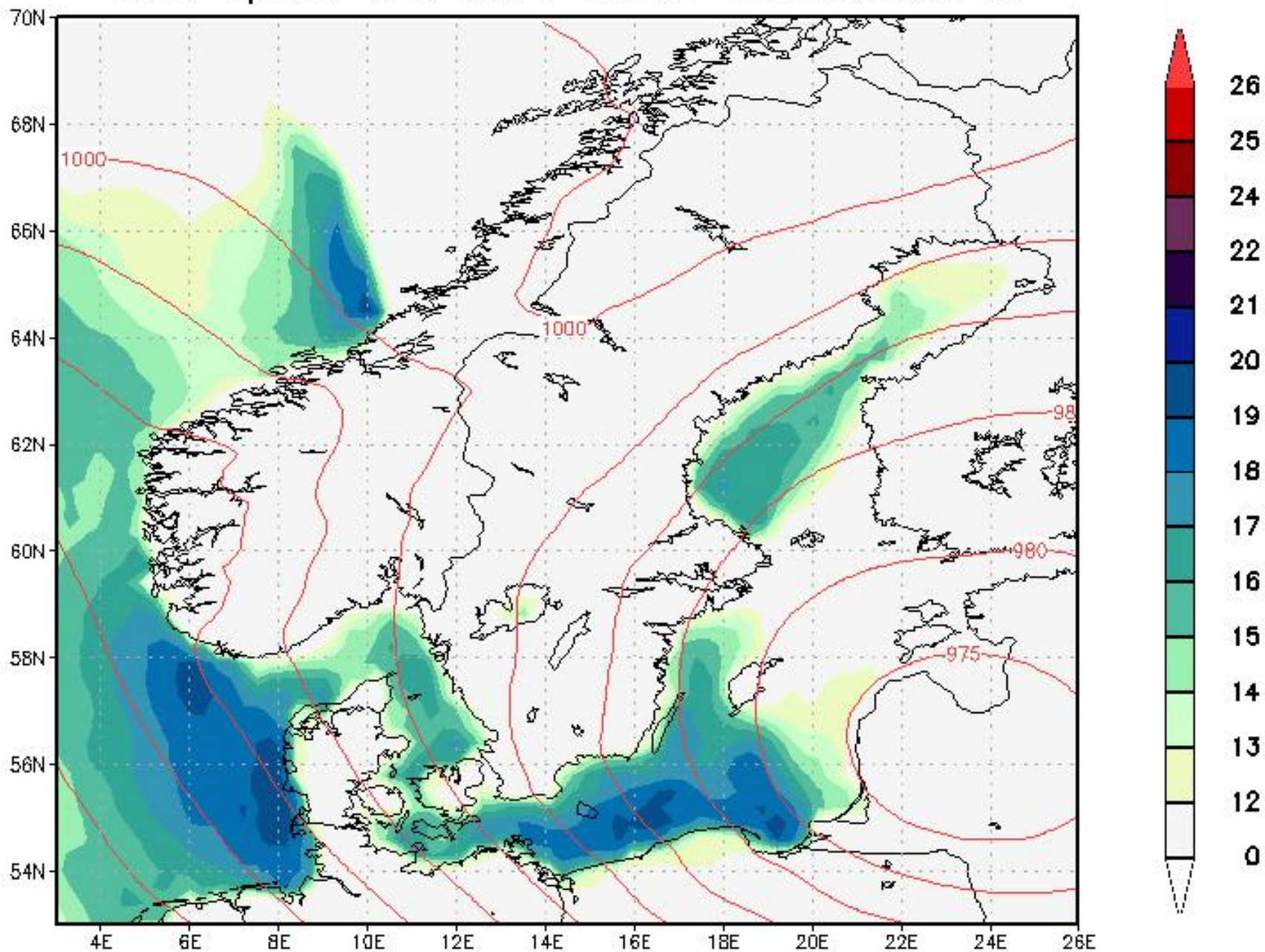
Wind speed and MSLP Bodil 16Z06DEC2013



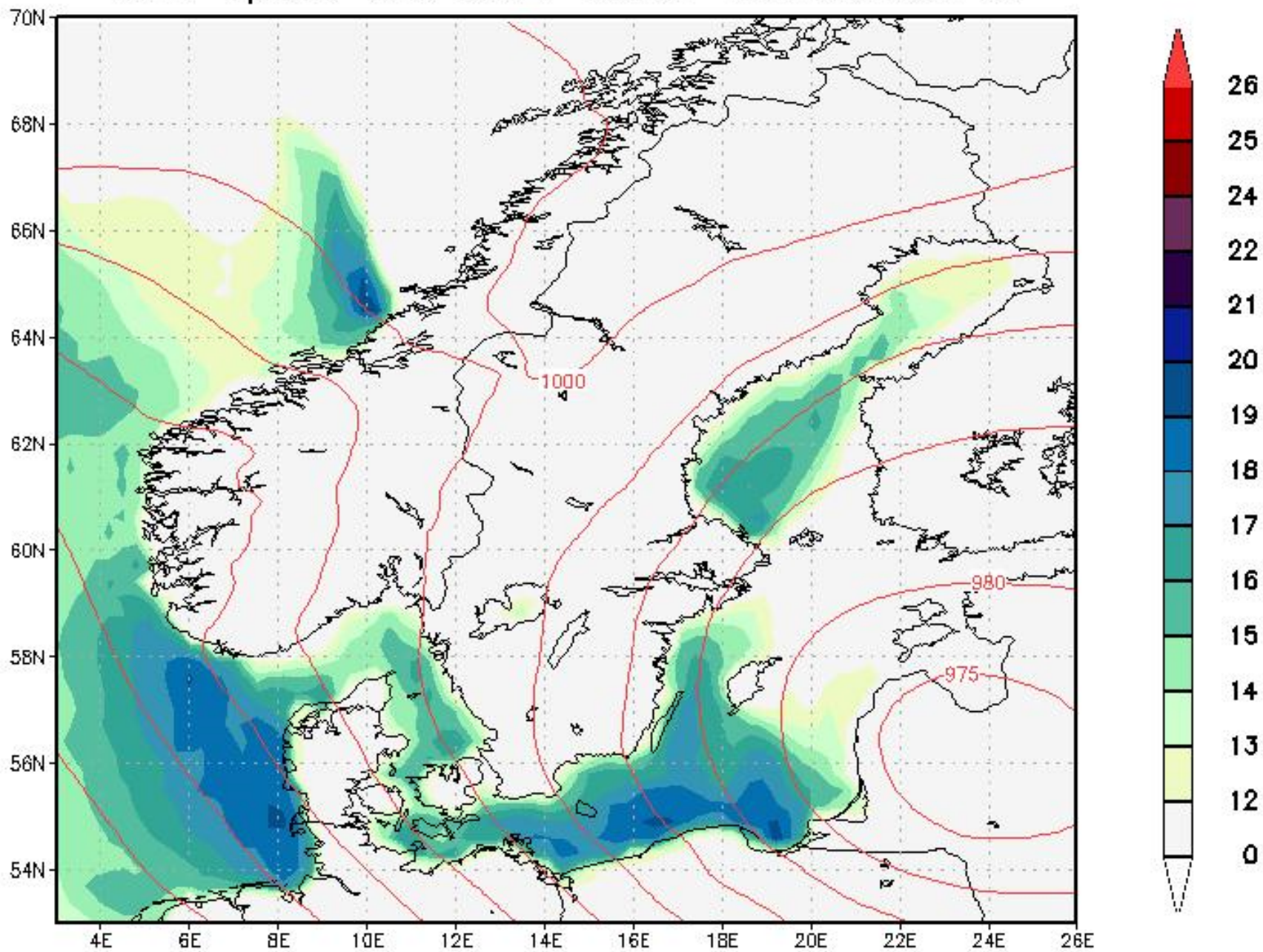
Wind speed and MSLP Bodil 17Z06DEC2013



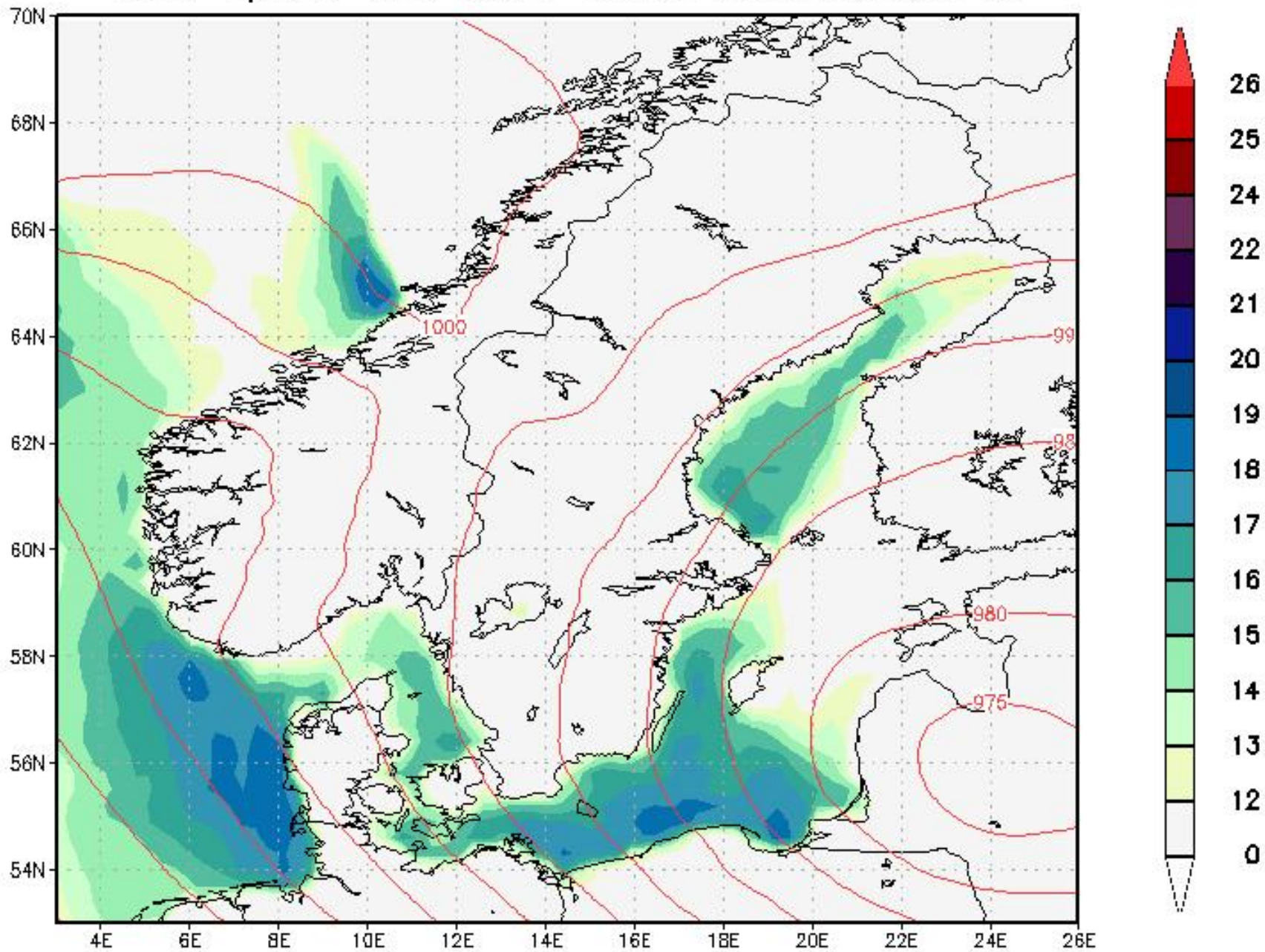
Wind speed and MSLP Bodil 18Z06DEC2013



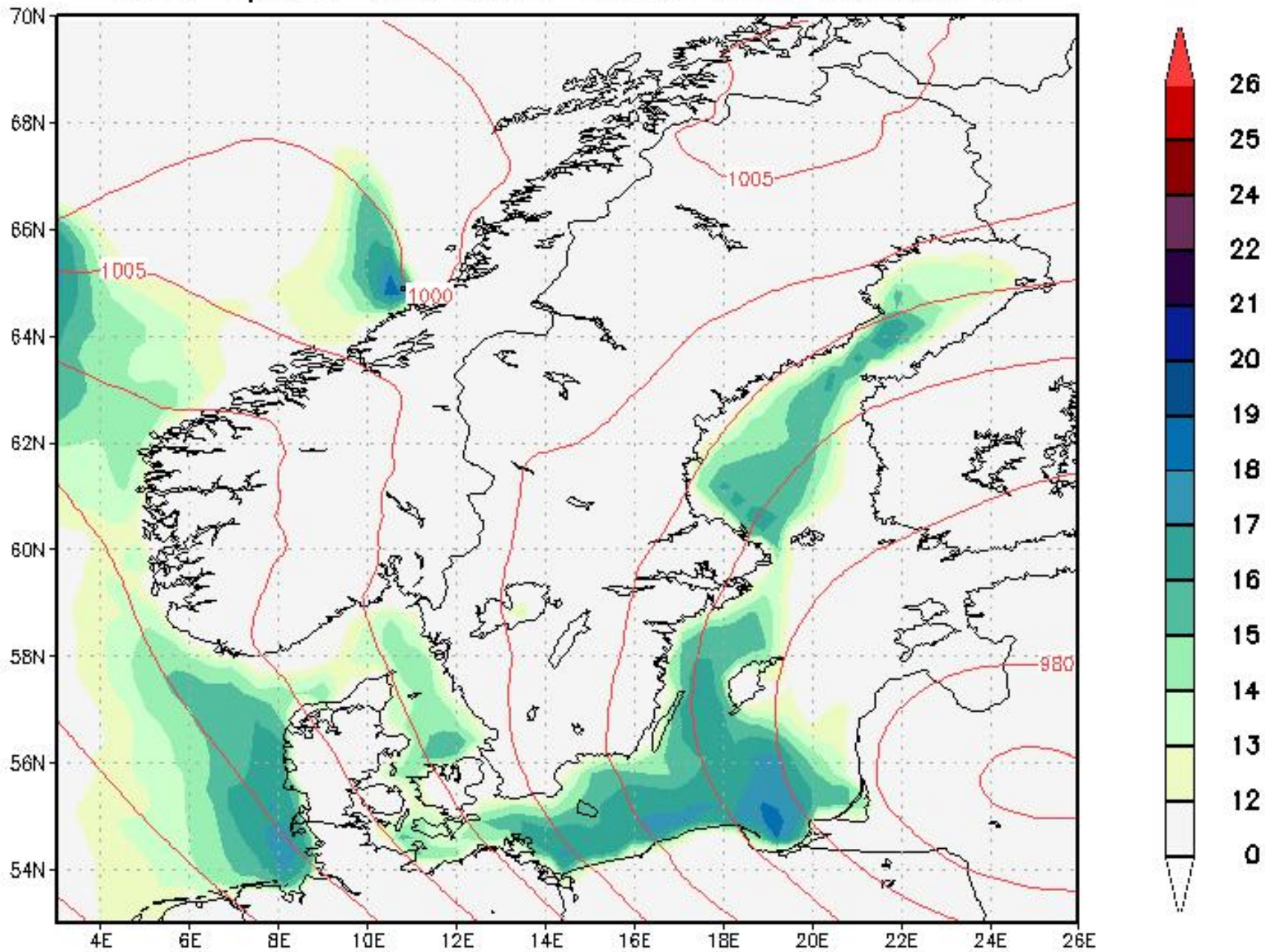
Wind speed and MSLP Bodil 19Z06DEC2013



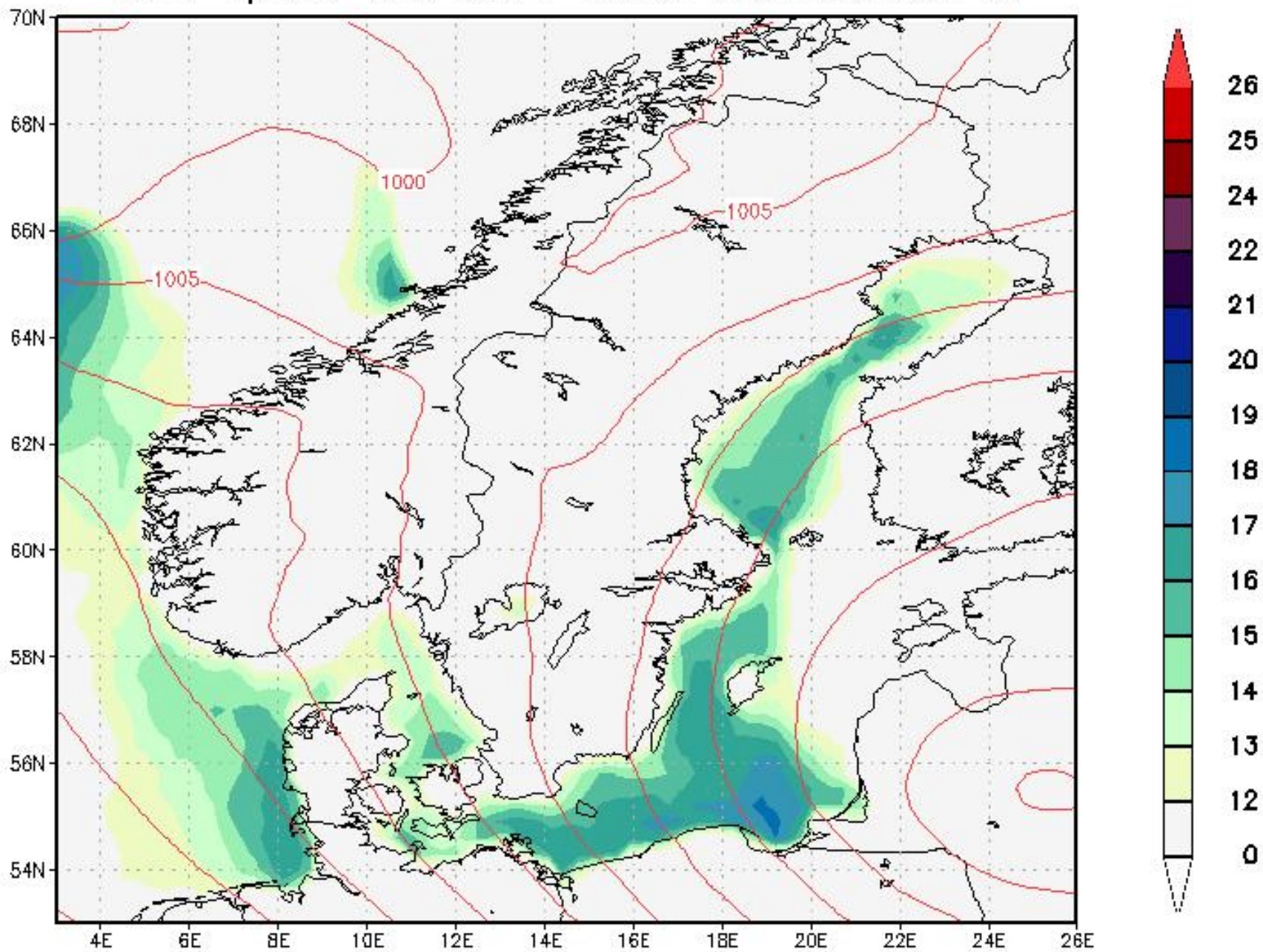
Wind speed and MSLP Bodil 20Z06DEC2013



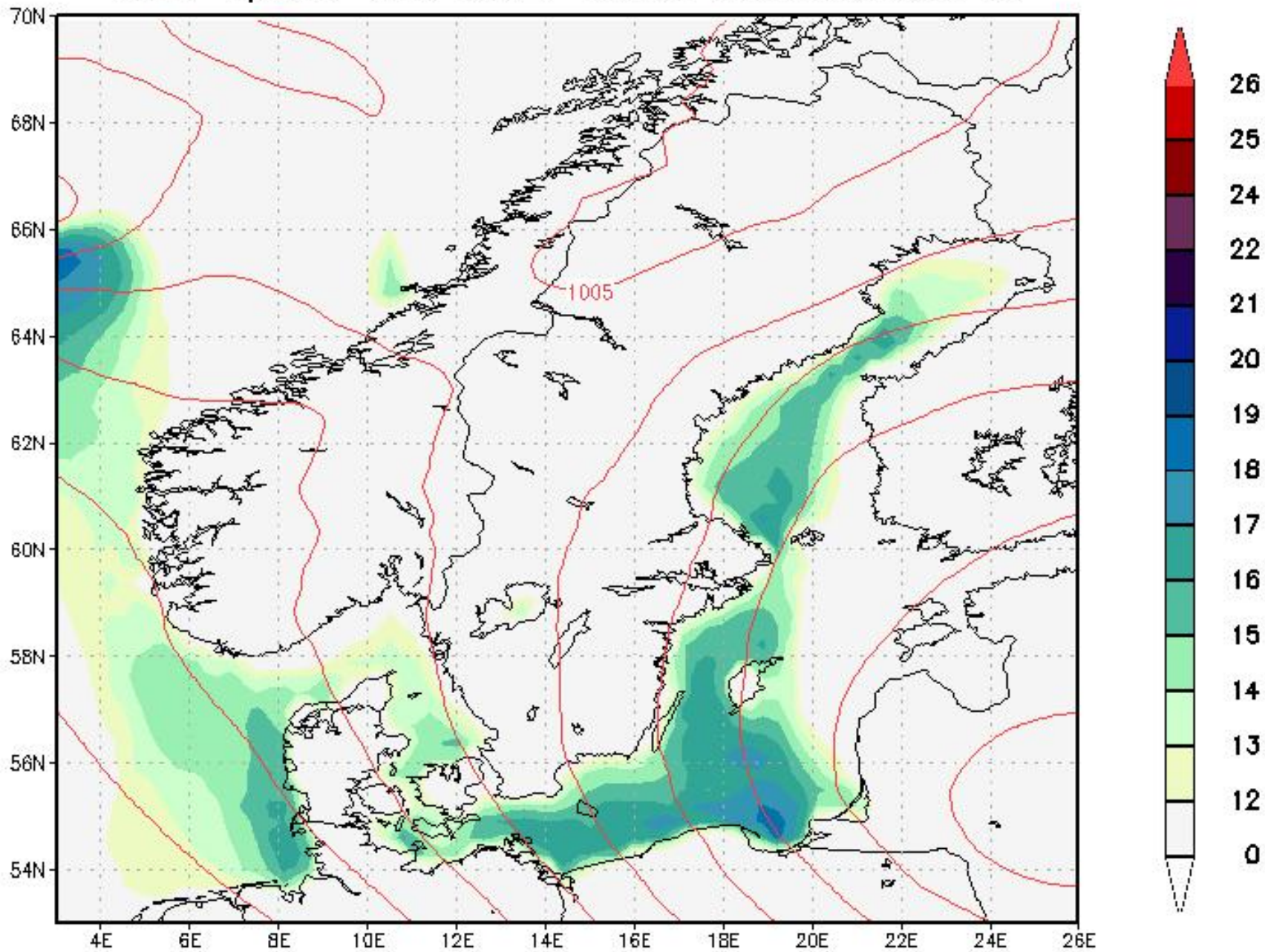
Wind speed and MSLP Bodil 22Z06DEC2013



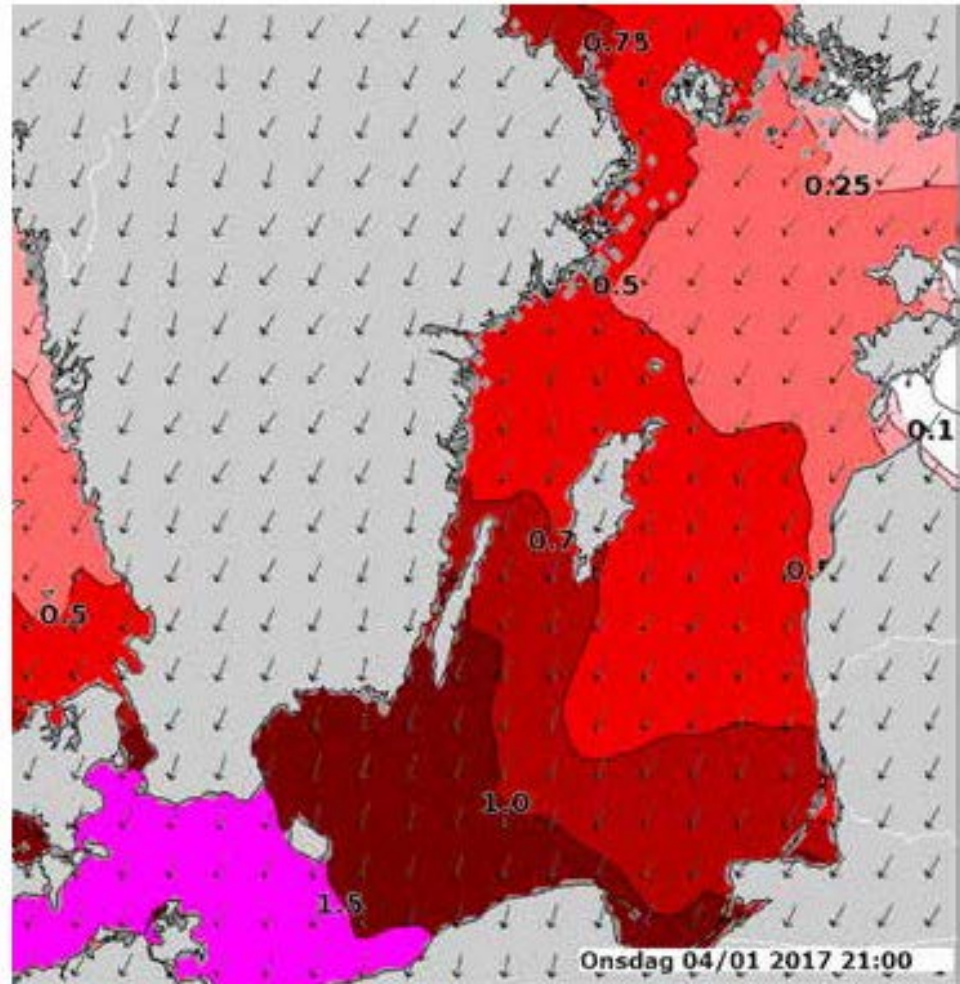
Wind speed and MSLP Bodil 23Z06DEC2013



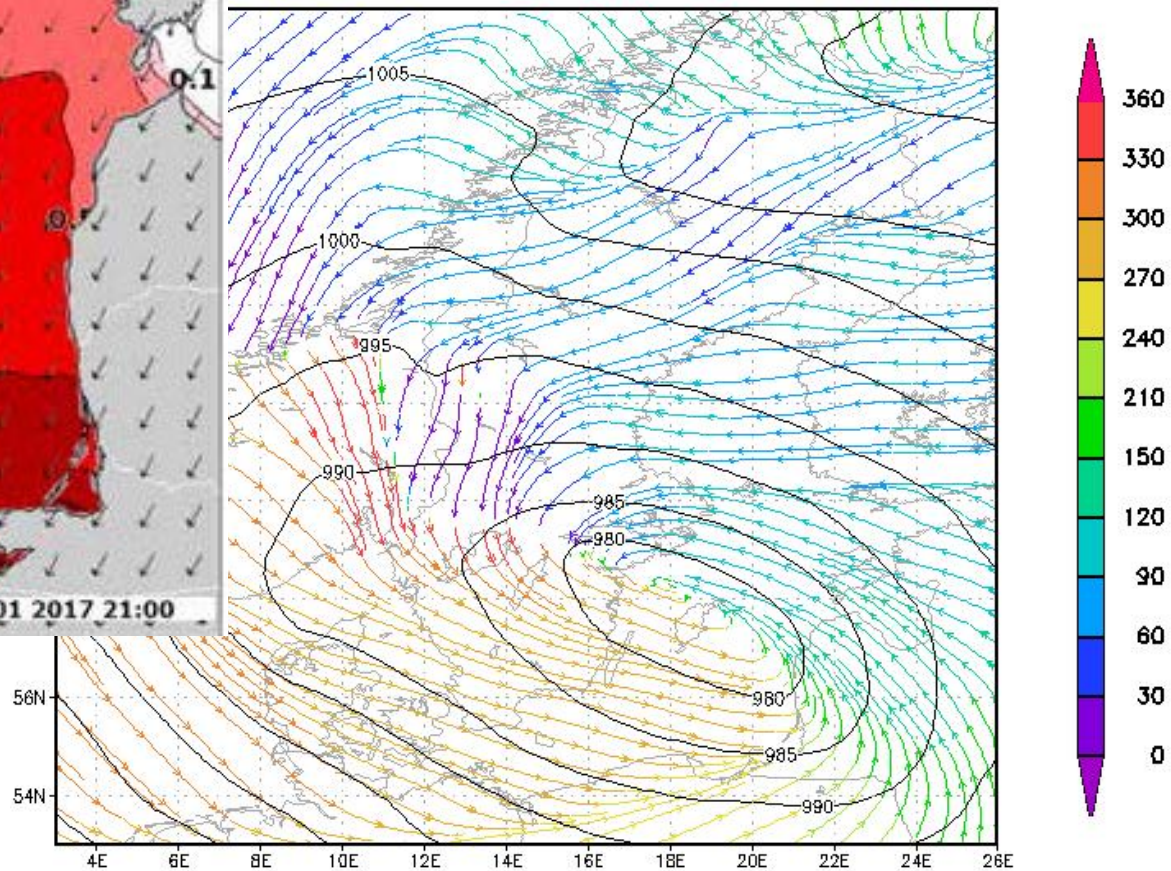
Wind speed and MSLP Bodil 00Z07DEC2013



The "quiet flood" 4 and 5 January 2017

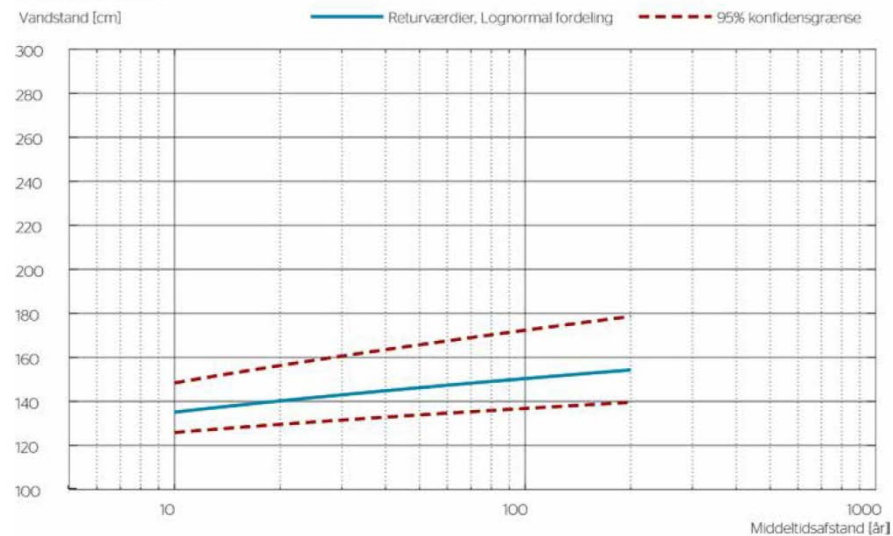


ms and MSLP "Quiet Flood" 00Z04JAN2017





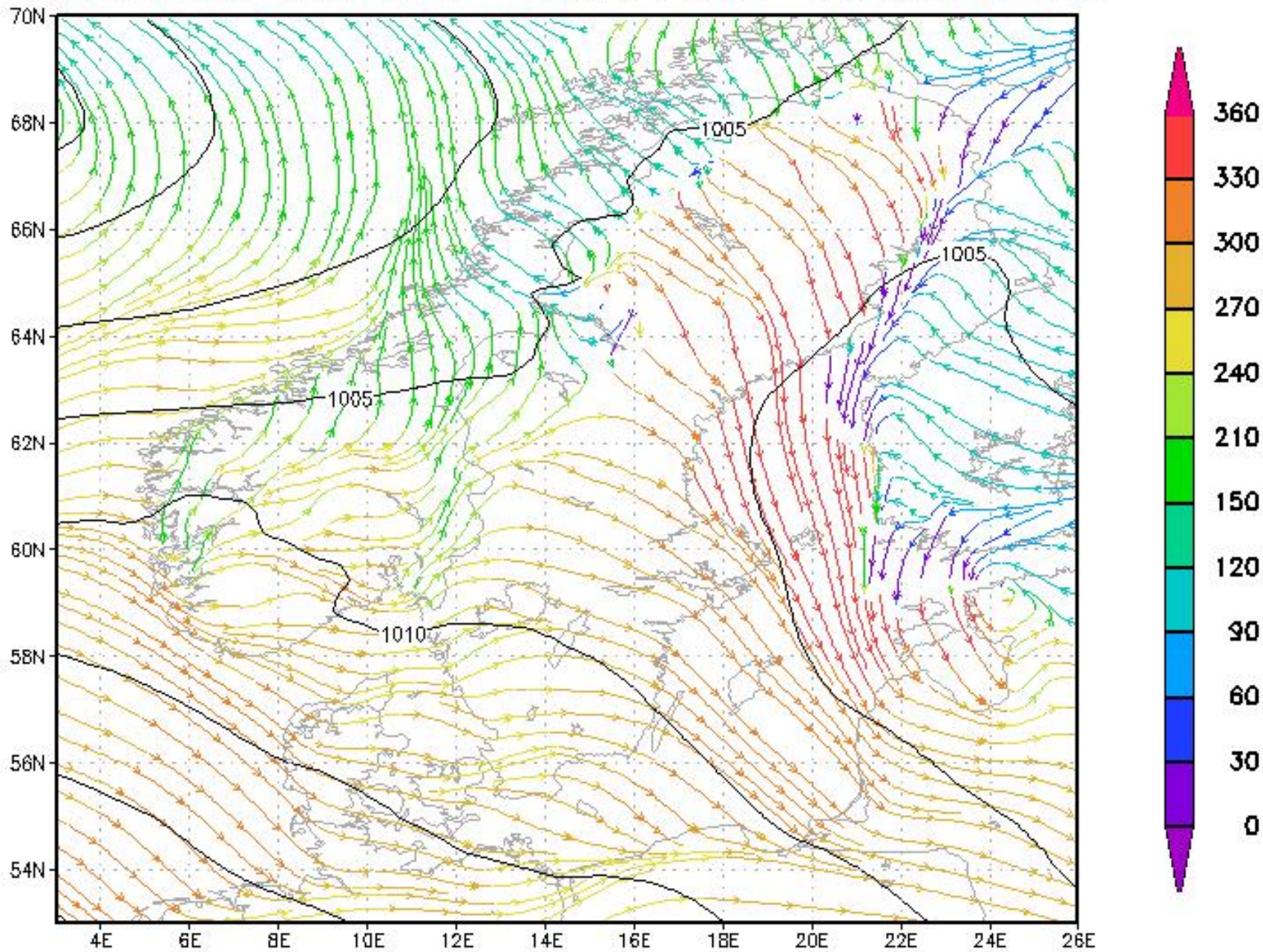
Middeltidshændelser



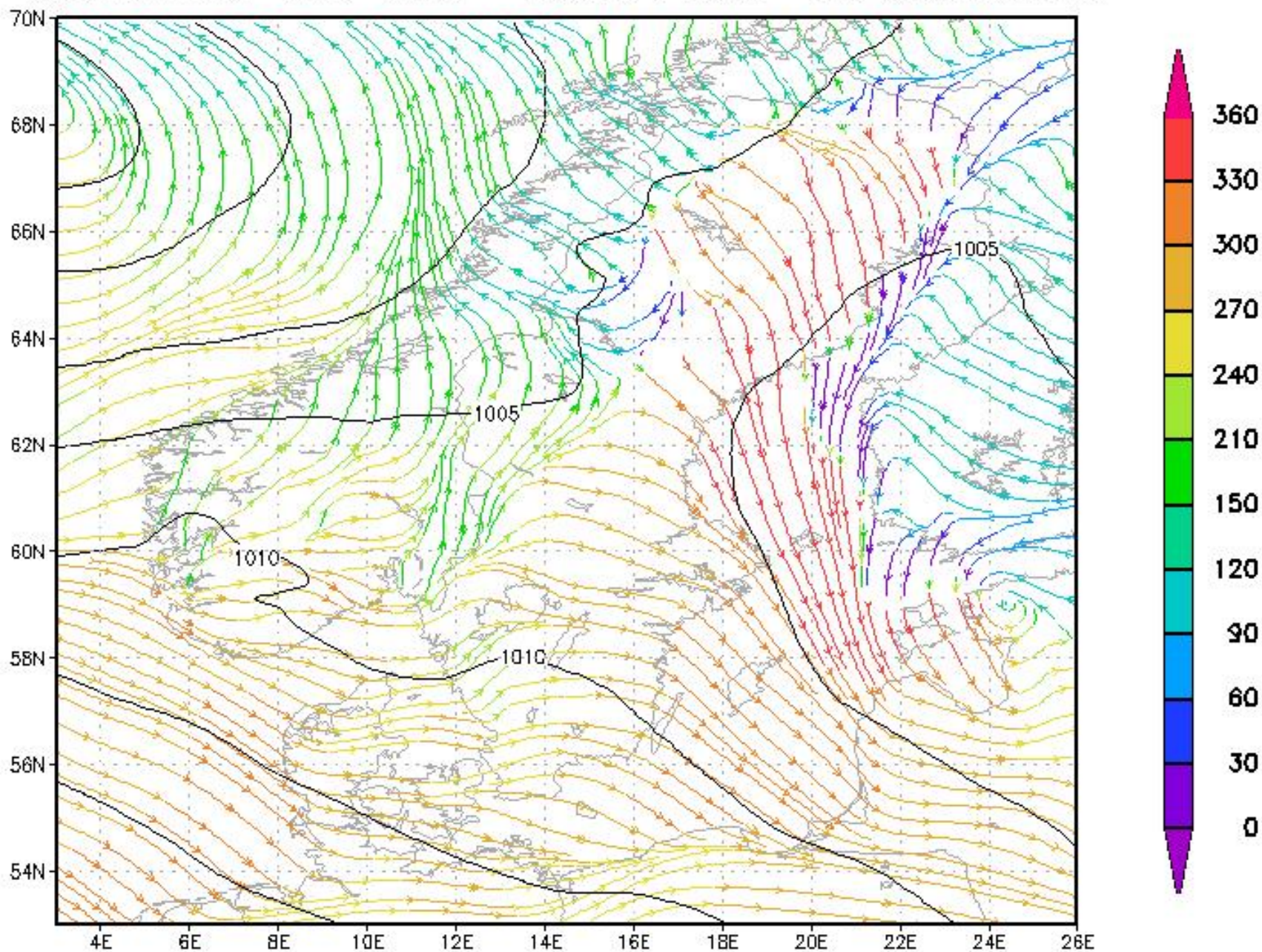
Højeste registrerede vandstande i cm [trendfri]

| | | | | | | | |
|------------------|-----|-------------------|-----|-------------------|-----|------------------|-----|
| 4. januar 2017 | 161 | 16. november 2001 | 122 | 23. november 2004 | 111 | 1. november 2006 | 109 |
| 11. april 1997 | 130 | 11. februar 2011 | 119 | 14. januar 2012 | 111 | 15. januar 2007 | 108 |
| 2. januar 2002 | 129 | 27. januar 2007 | 114 | 20. januar 2007 | 111 | 1. februar 2007 | 107 |
| 3. januar 1995 | 127 | 3. november 1997 | 113 | 24. januar 2007 | 111 | 5. februar 1993 | 105 |
| 3. november 1995 | 127 | 2. december 2013 | 112 | 21. februar 2002 | 111 | 8. april 1995 | 103 |

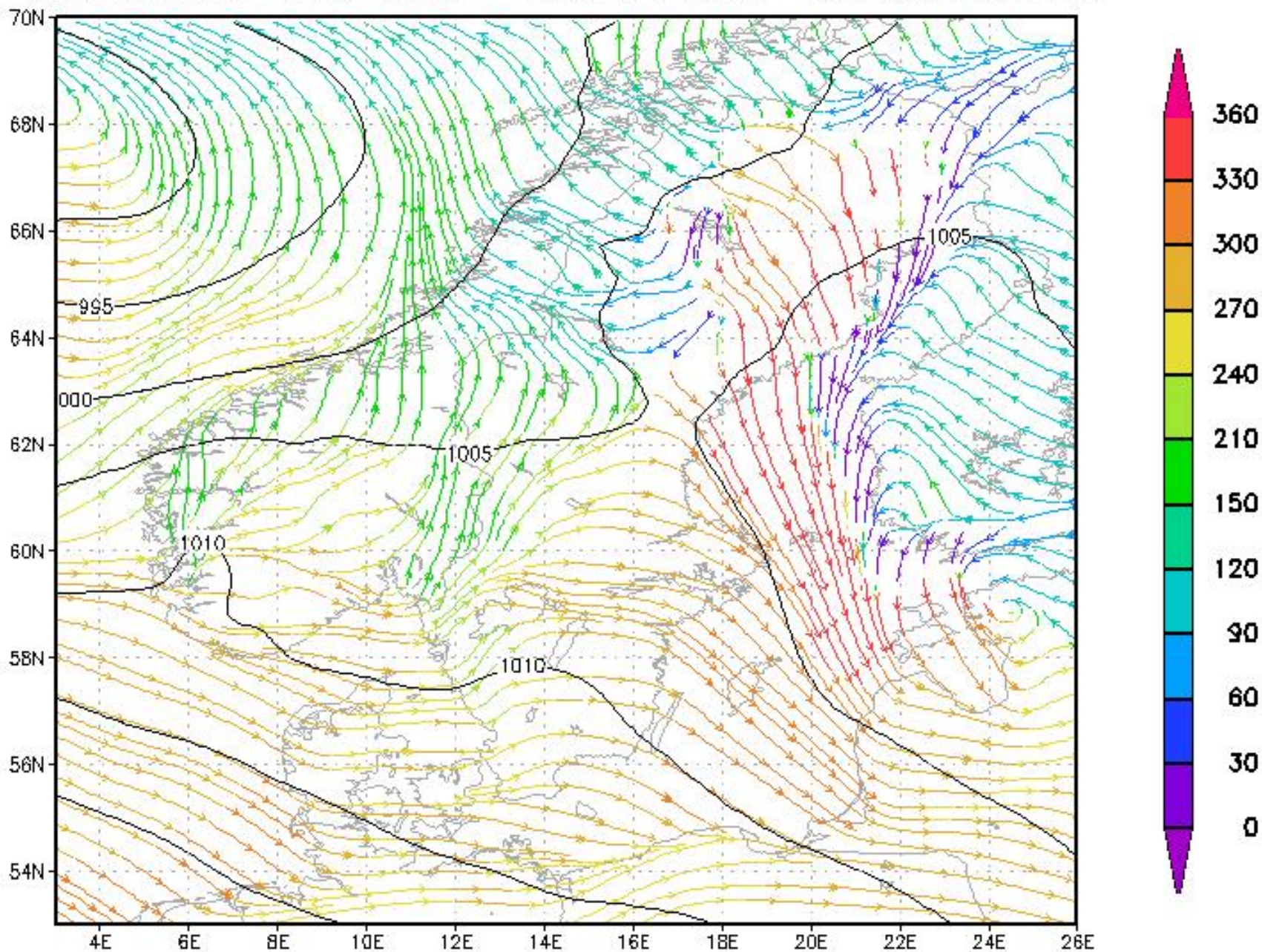
Streamlines and MSLP "Quiet Flood" 00Z03JAN2017



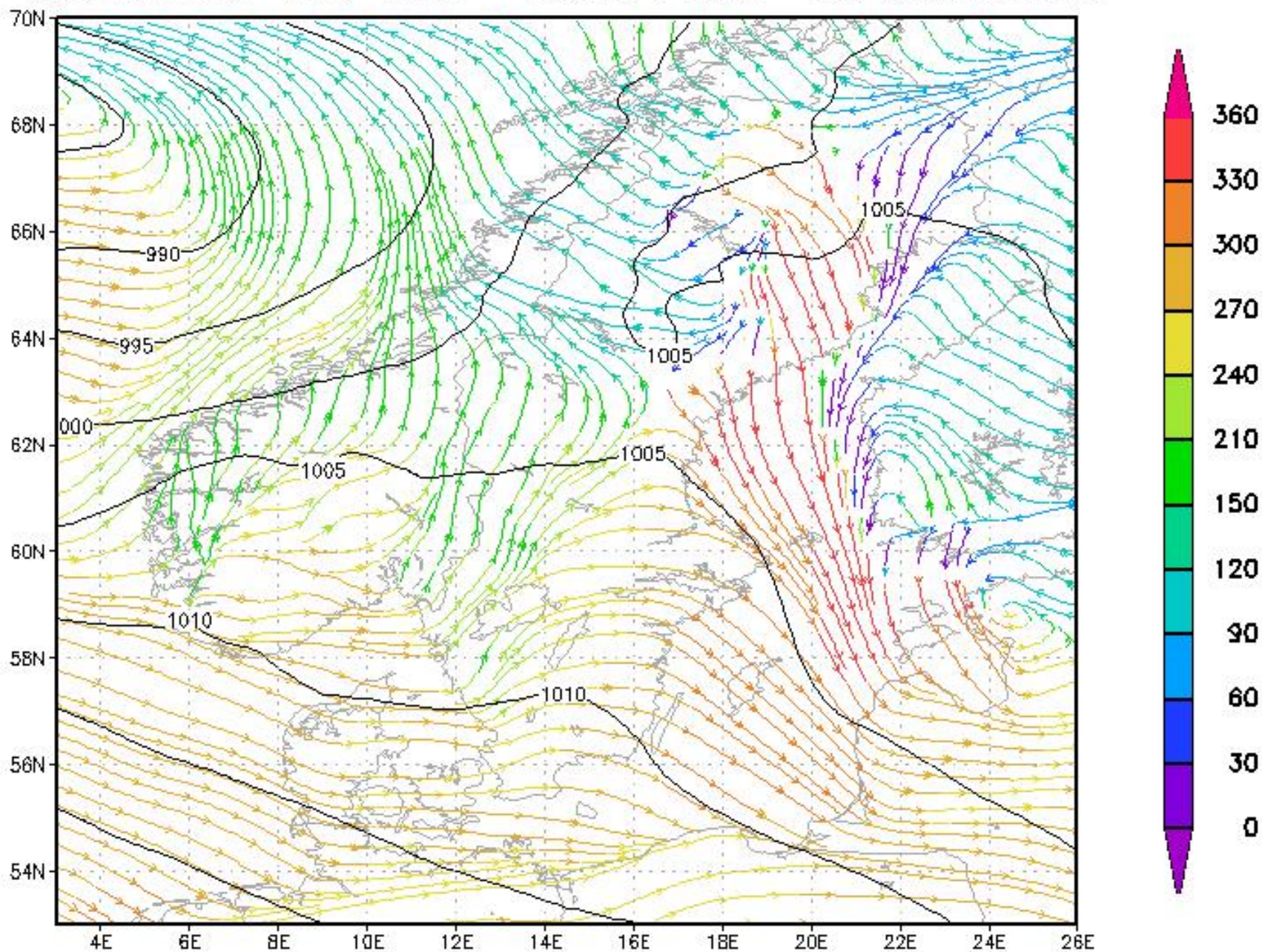
Streamlines and MSLP "Quiet Flood" 01Z03JAN2017



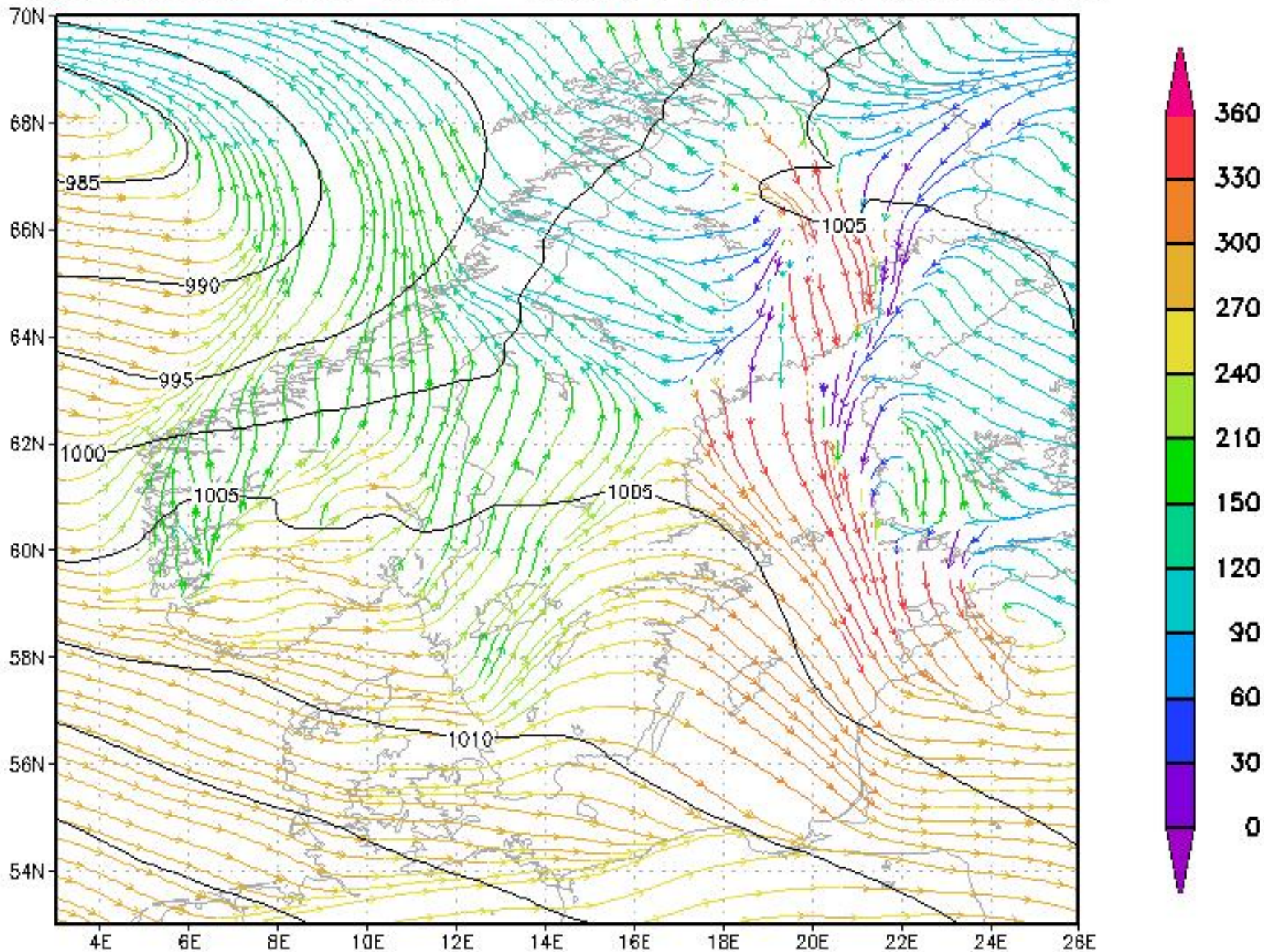
Streamlines and MSLP "Quiet Flood" 02Z03JAN2017



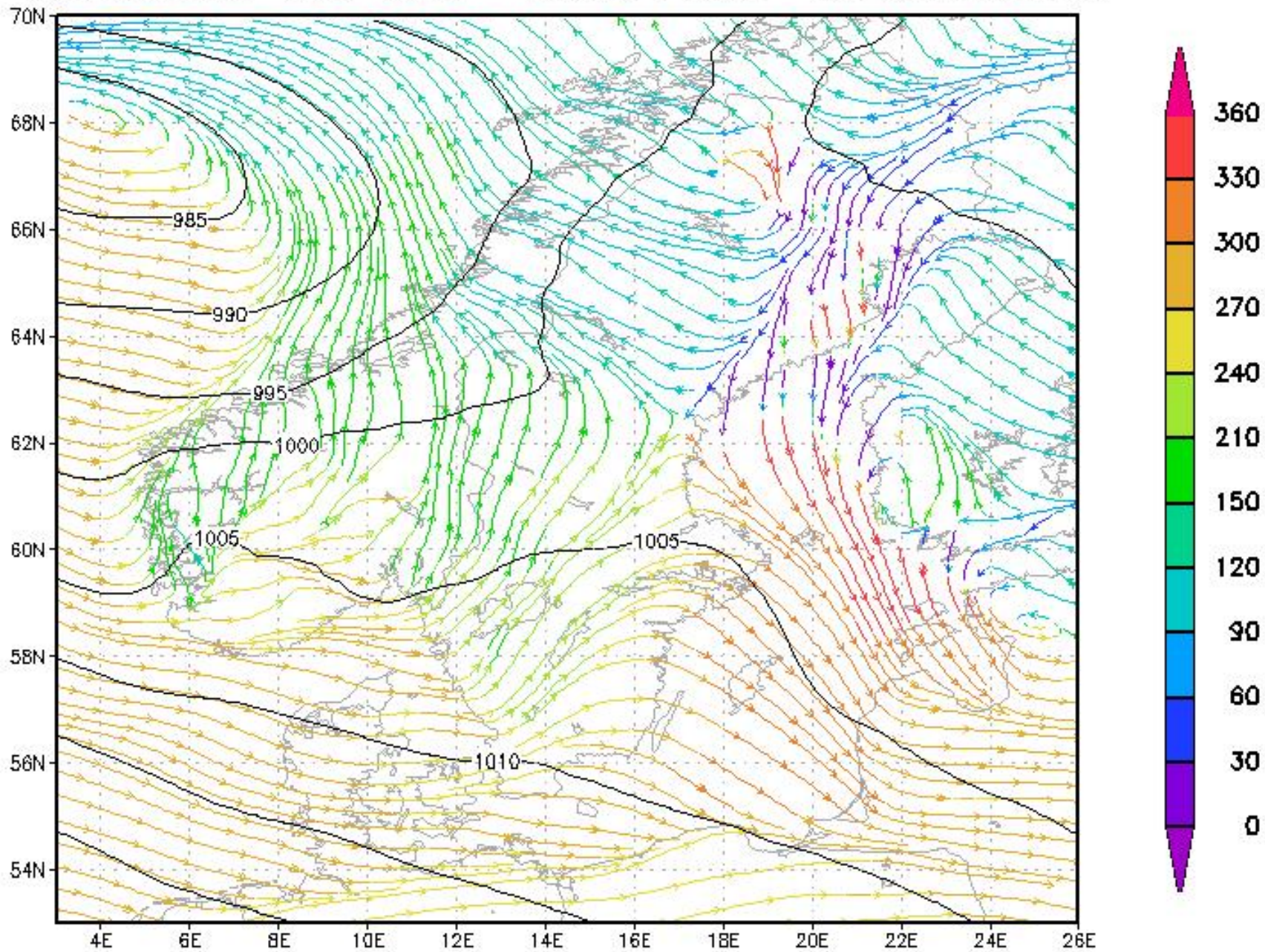
Streamlines and MSLP "Quiet Flood" 03Z03JAN2017



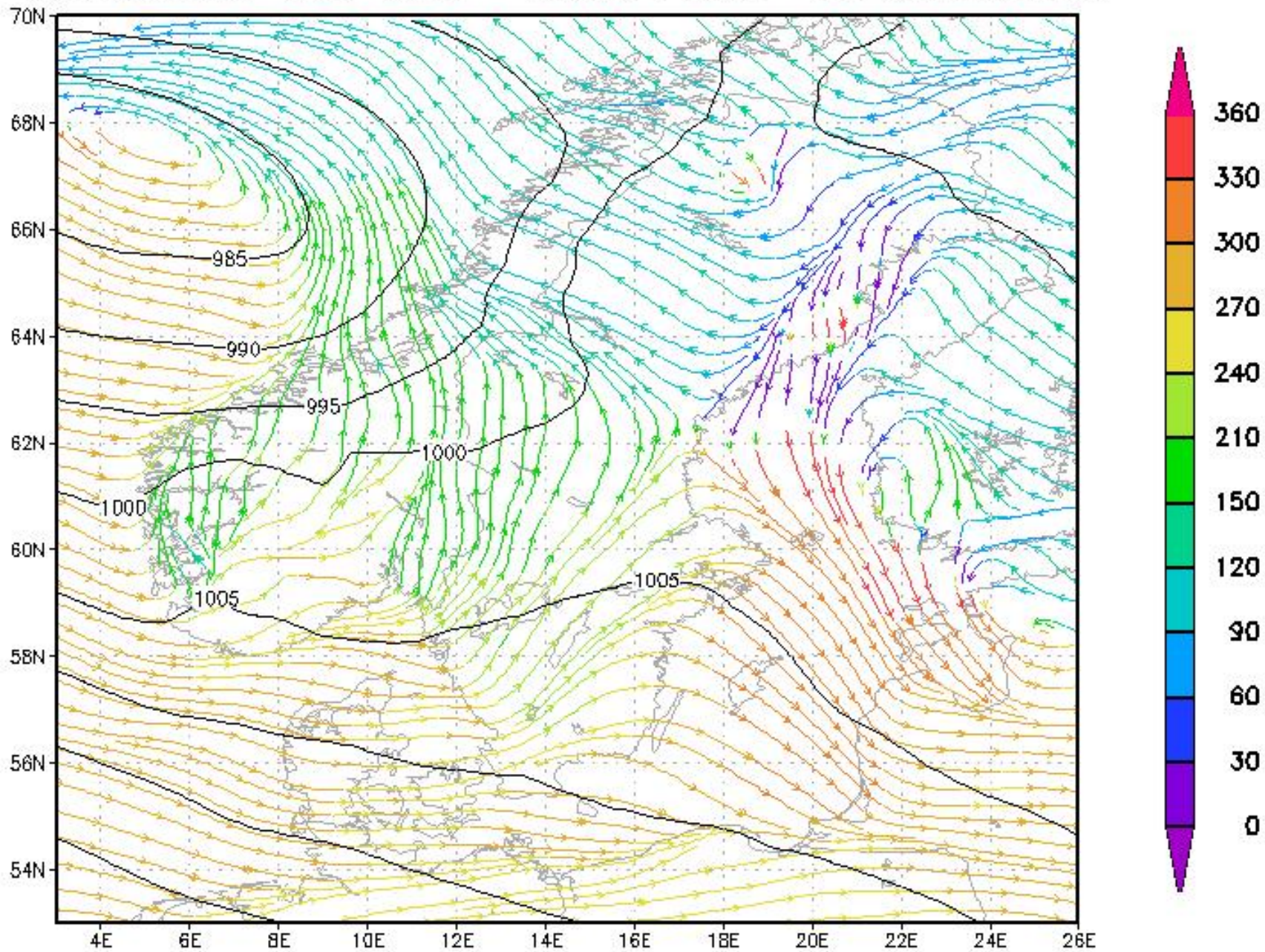
Streamlines and MSLP "Quiet Flood" 04Z03JAN2017



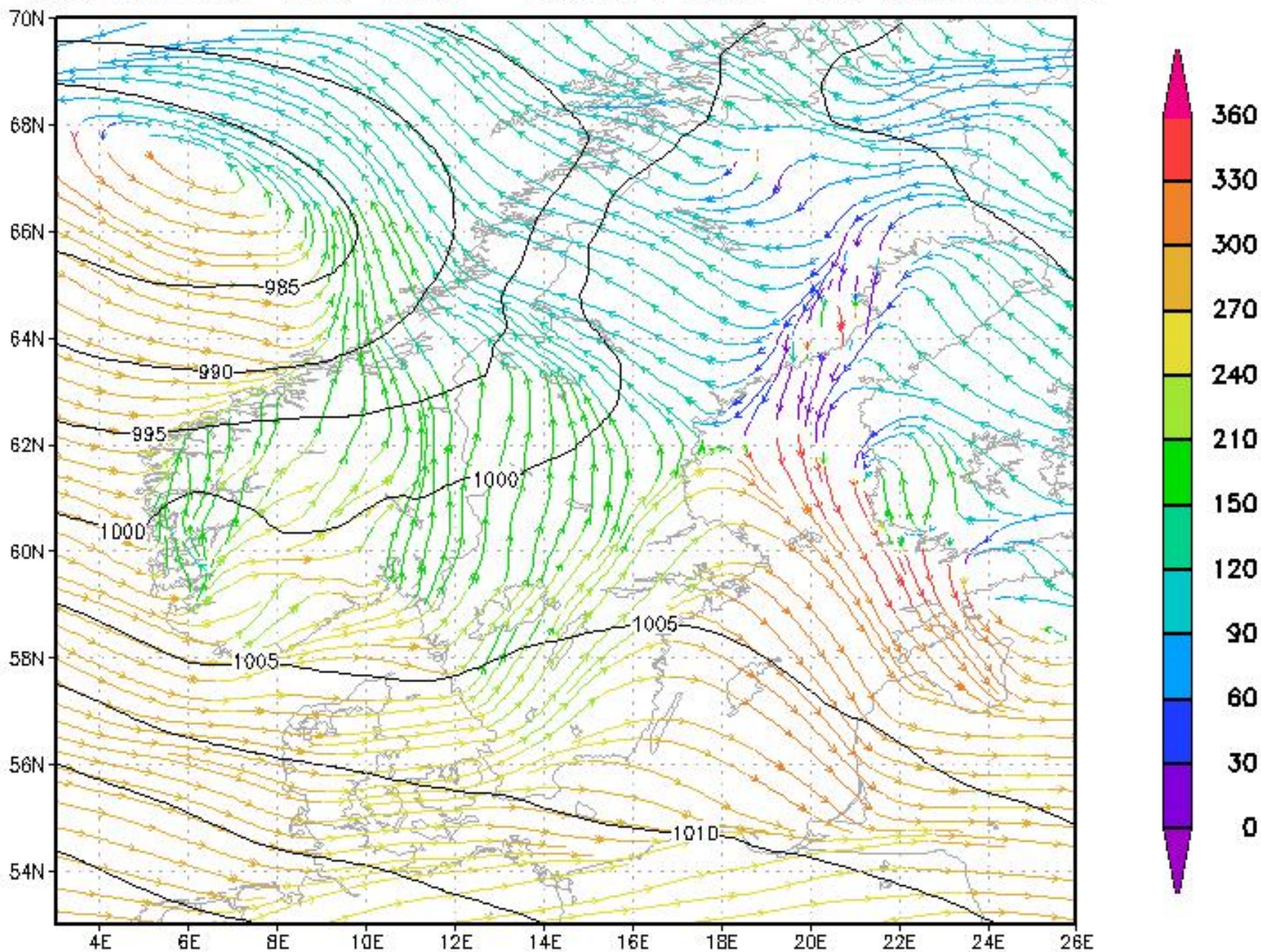
Streamlines and MSLP "Quiet Flood" 05Z03JAN2017



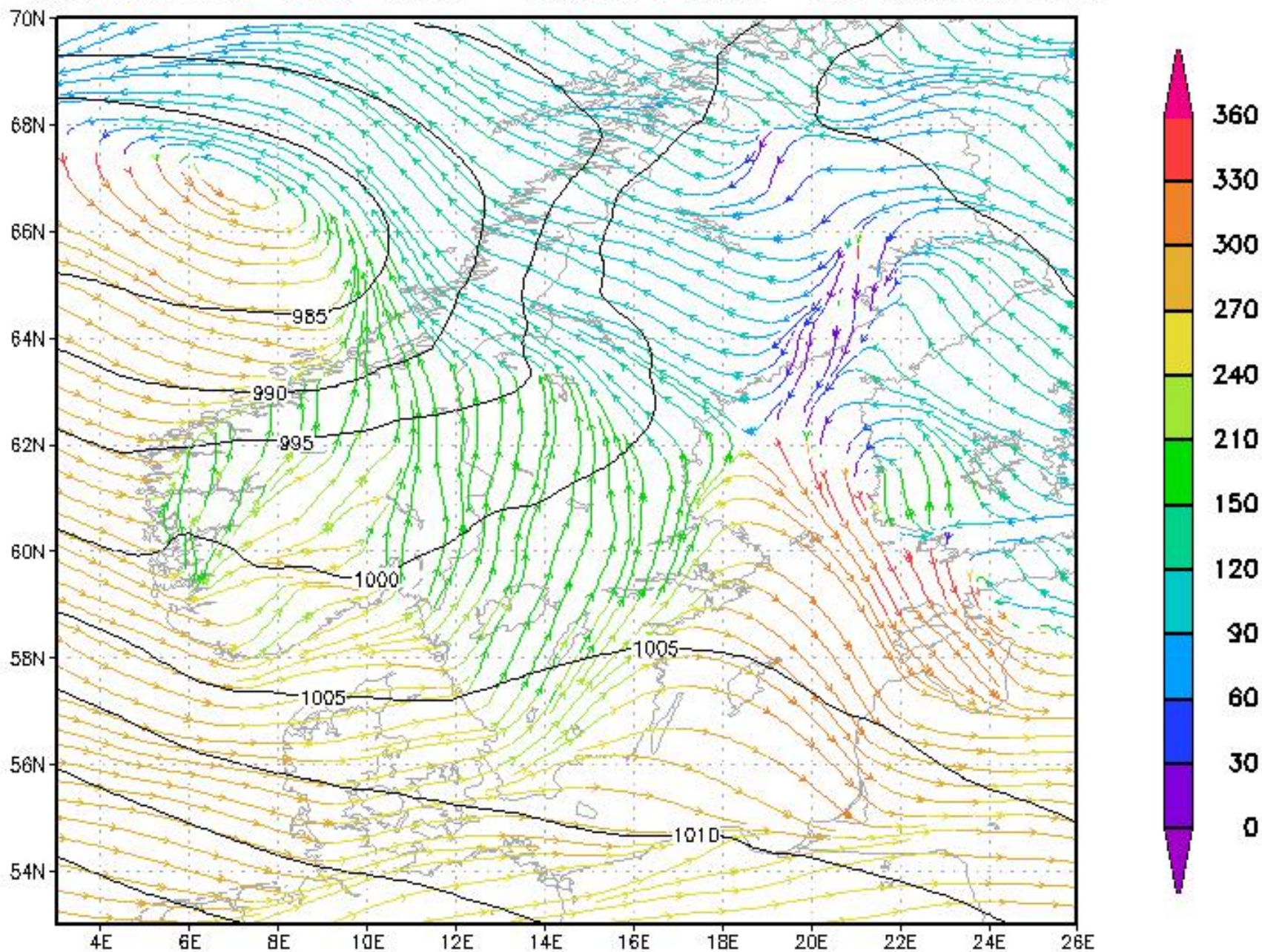
Streamlines and MSLP "Quiet Flood" 06Z03JAN2017



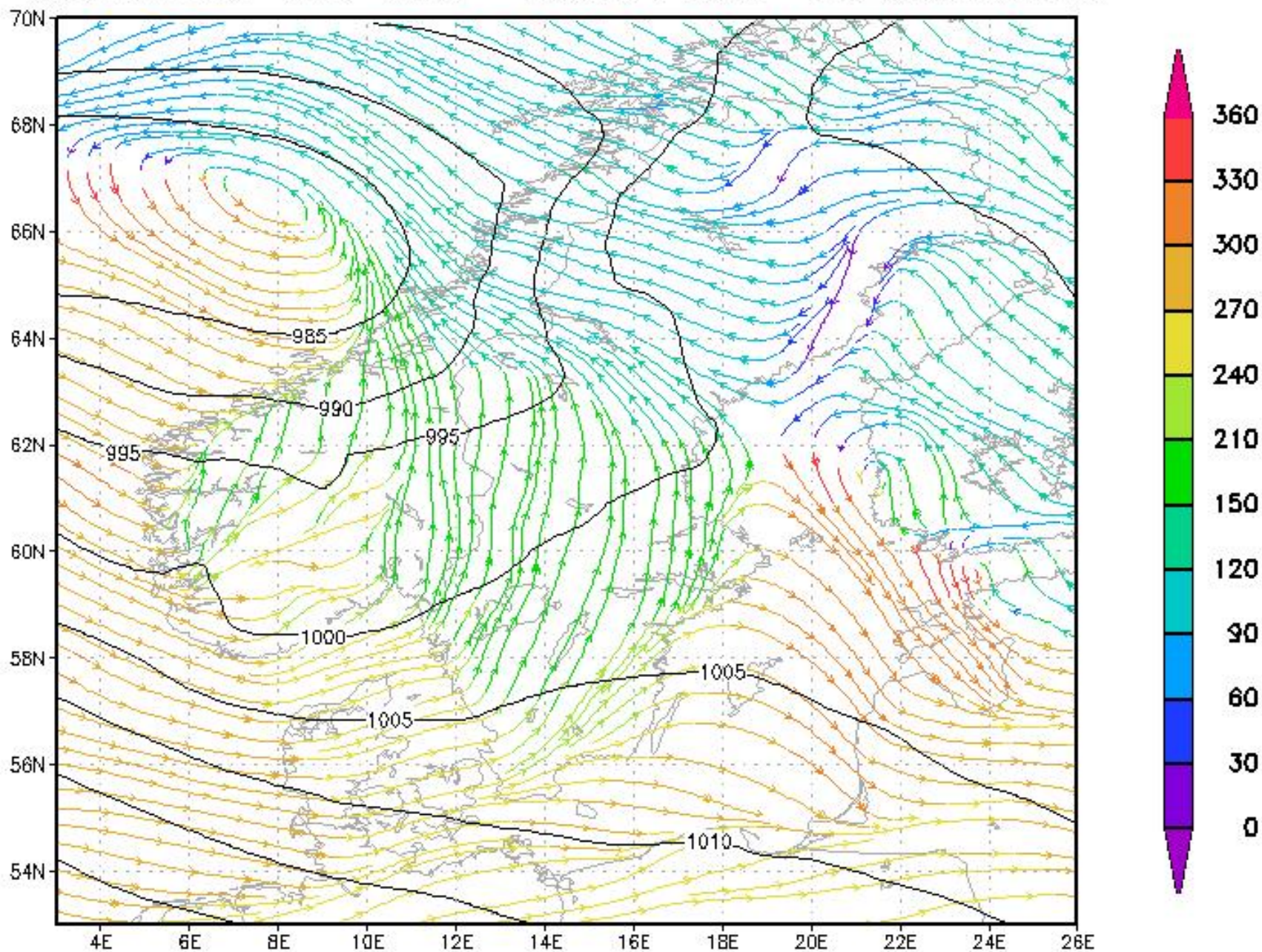
Streamlines and MSLP "Quiet Flood" 07Z03JAN2017



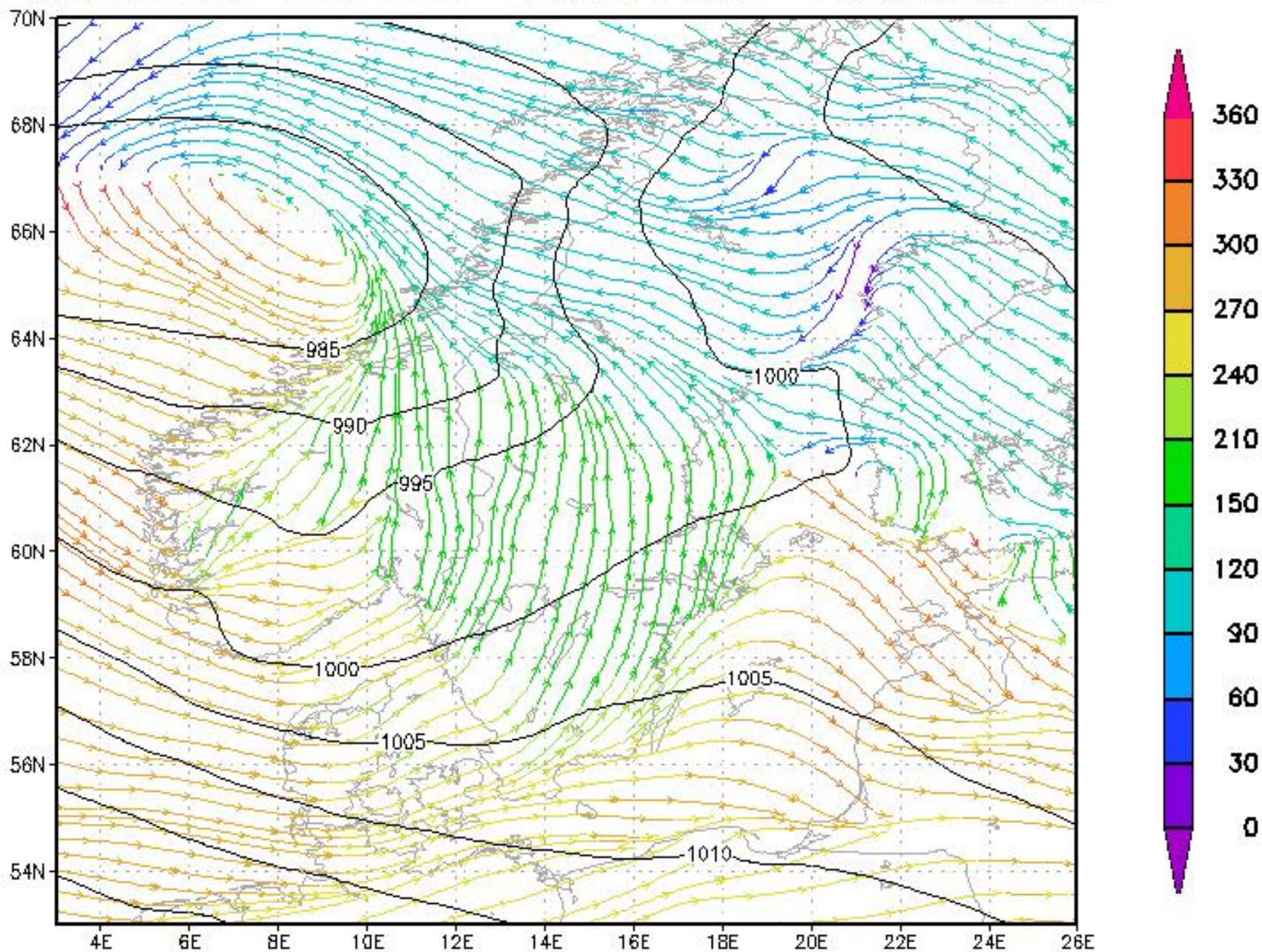
Streamlines and MSLP "Quiet Flood" 08Z03JAN2017



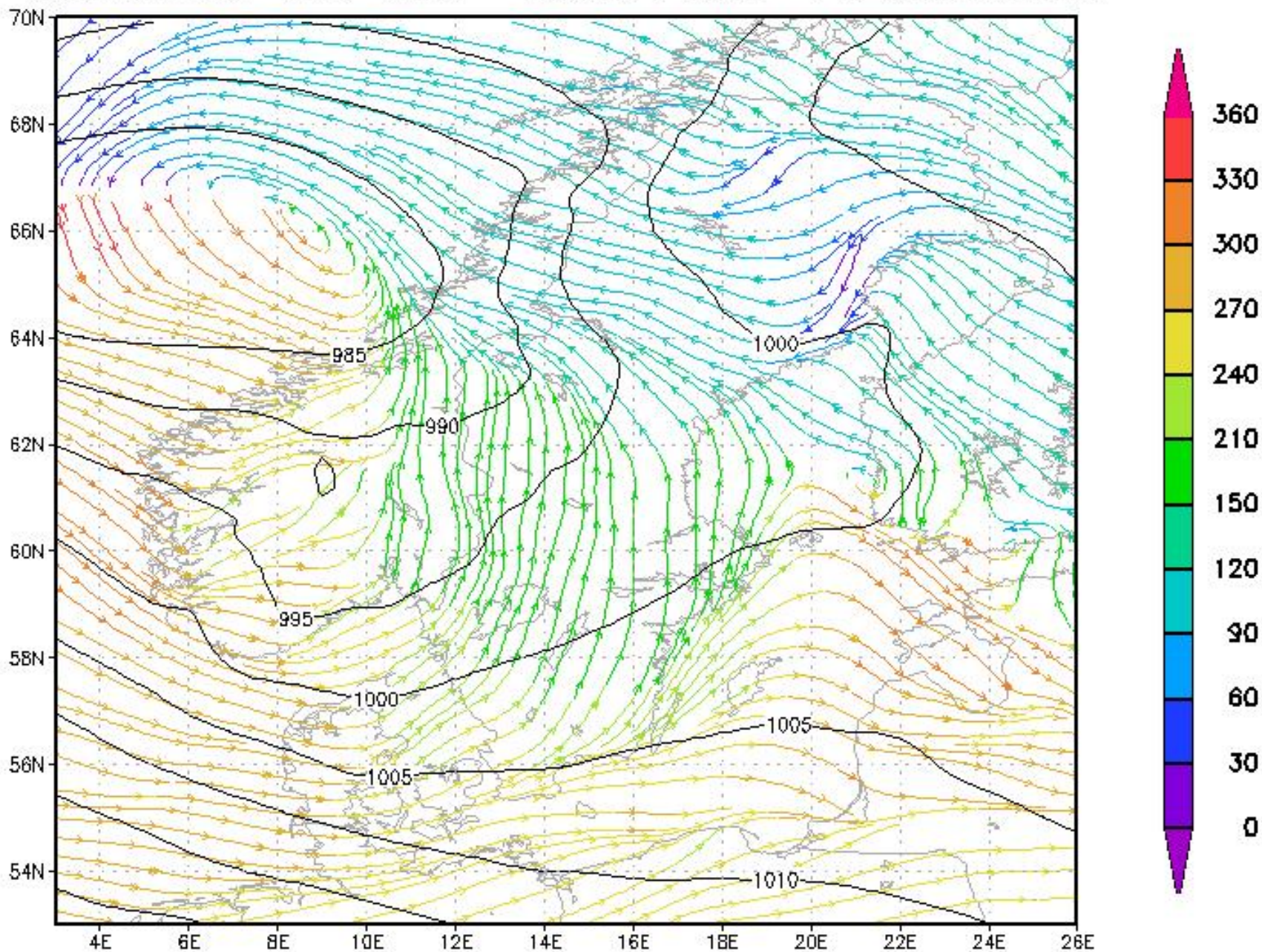
Streamlines and MSLP "Quiet Flood" 09Z03JAN2017



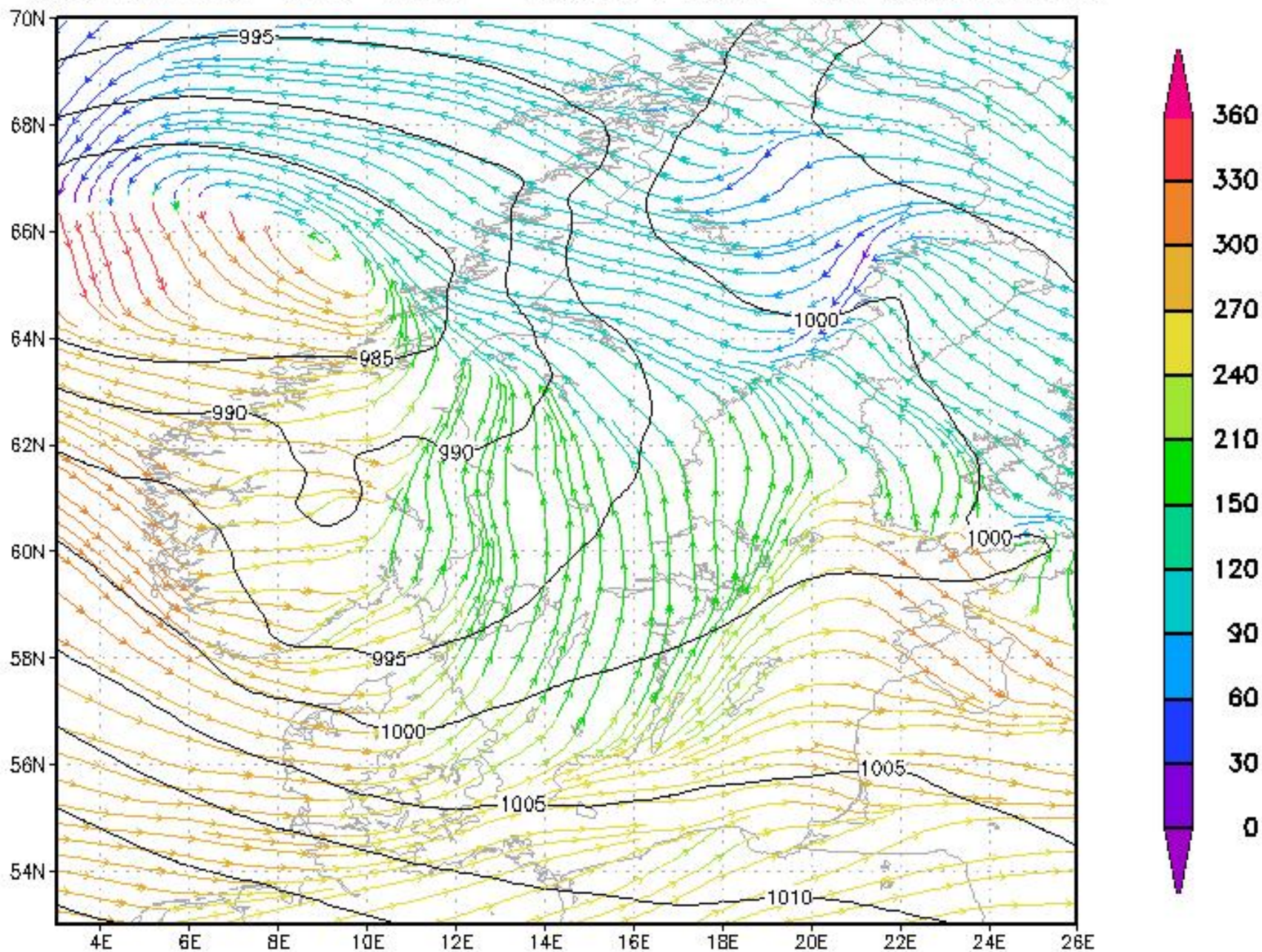
Streamlines and MSLP "Quiet Flood" 10Z03JAN2017



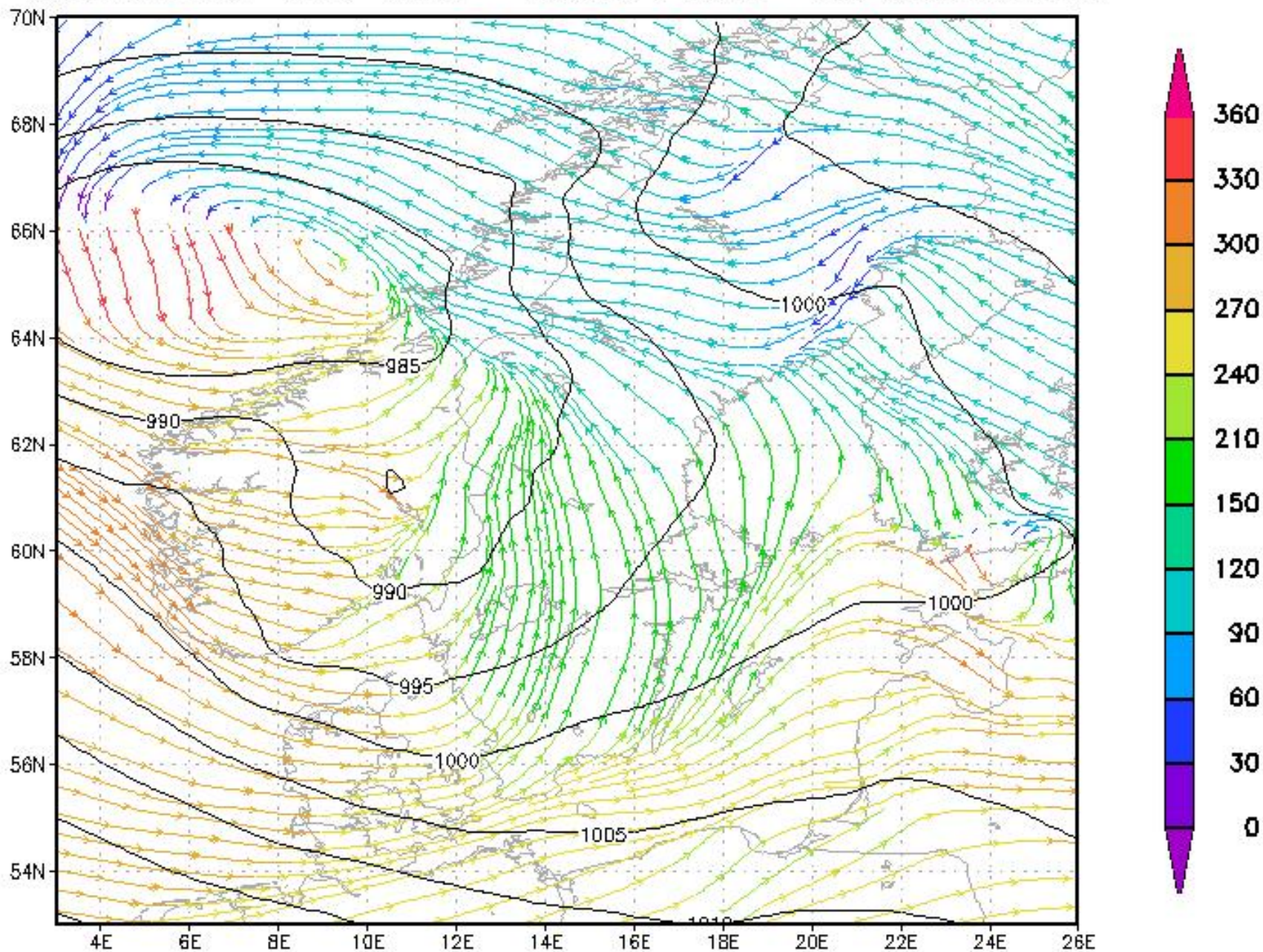
Streamlines and MSLP "Quiet Flood" 11Z03JAN2017



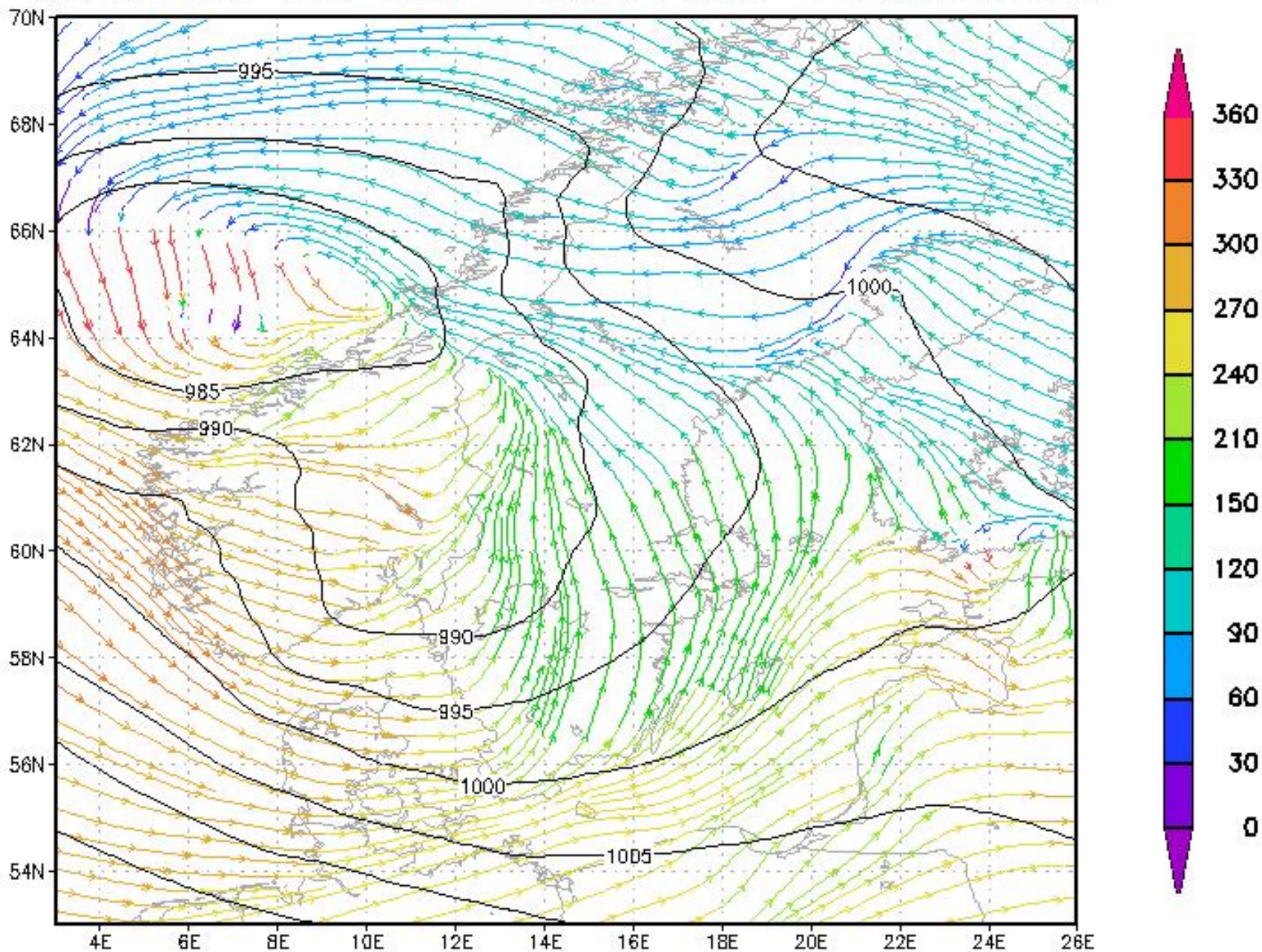
Streamlines and MSLP "Quiet Flood" 12Z03JAN2017



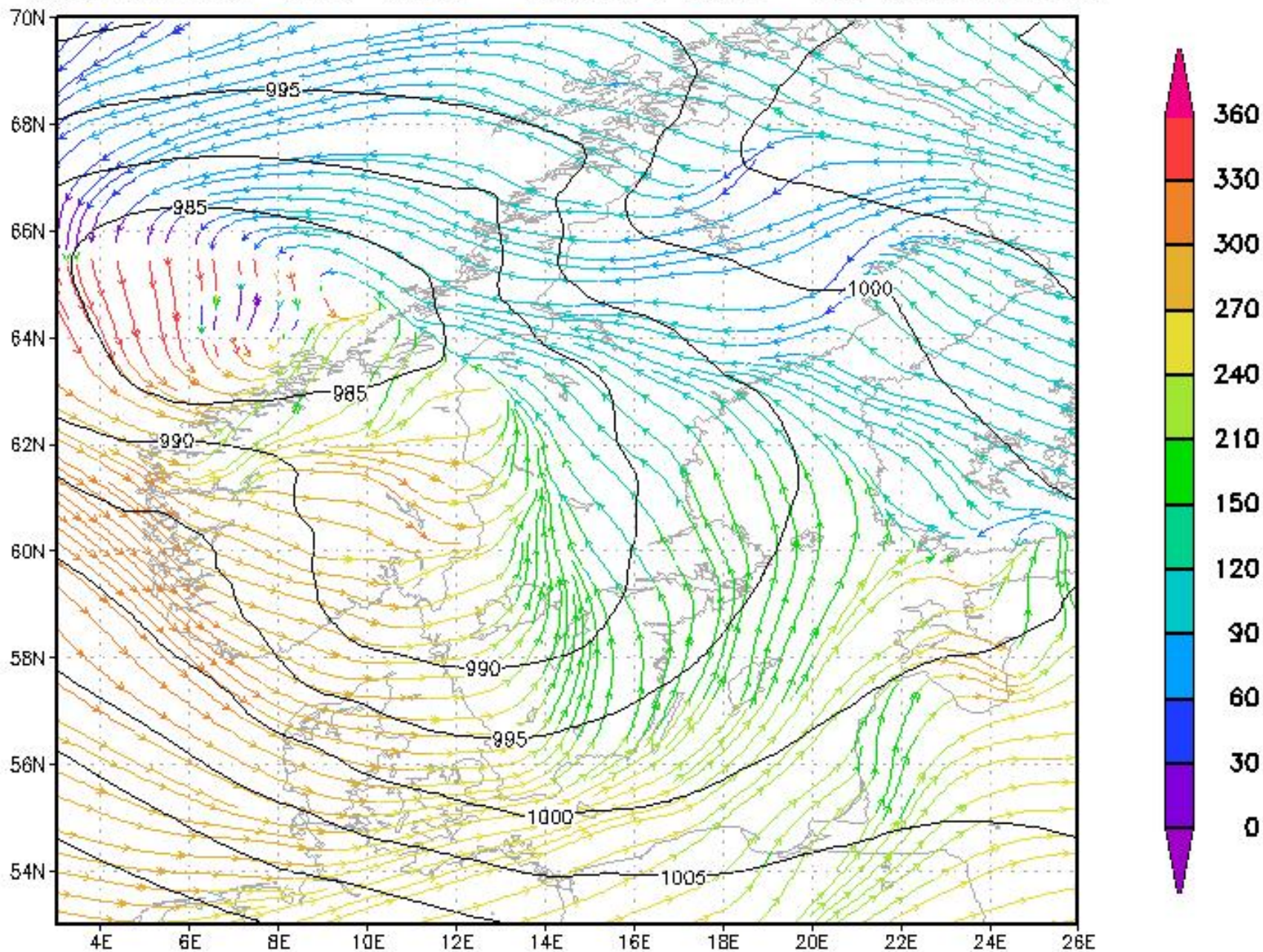
Streamlines and MSLP "Quiet Flood" 13Z03JAN2017



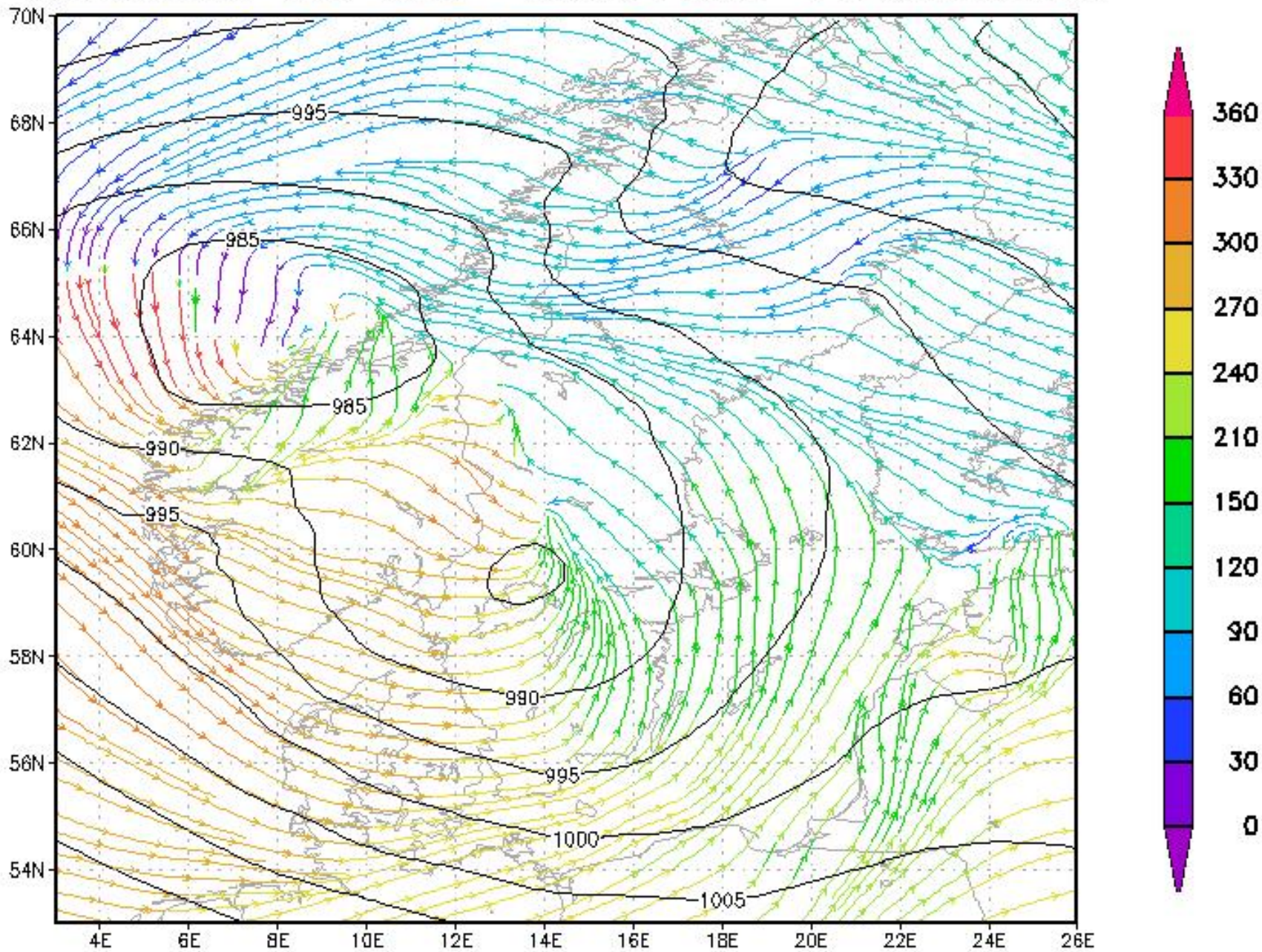
Streamlines and MSLP "Quiet Flood" 14Z03JAN2017



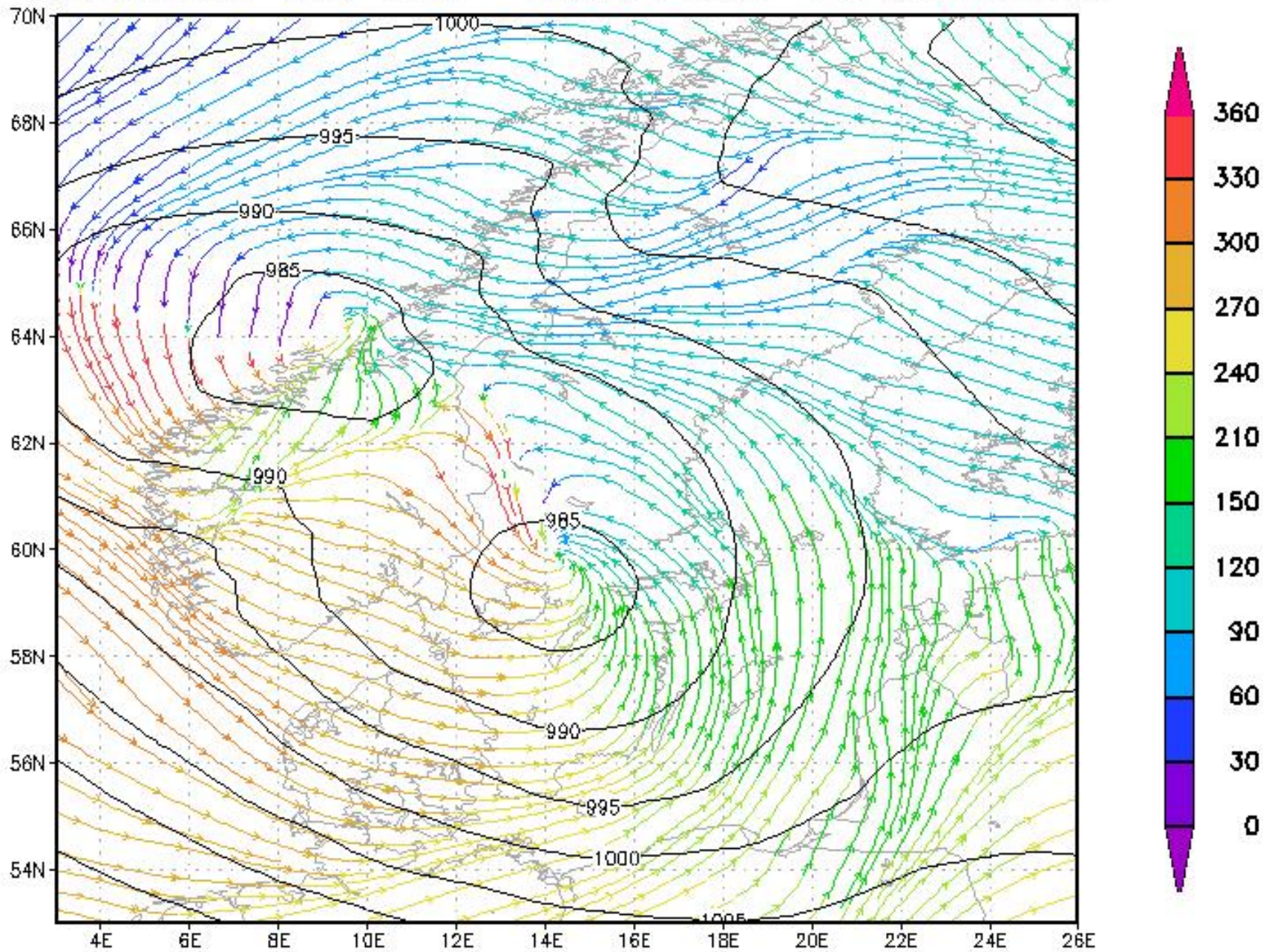
Streamlines and MSLP "Quiet Flood" 15Z03JAN2017



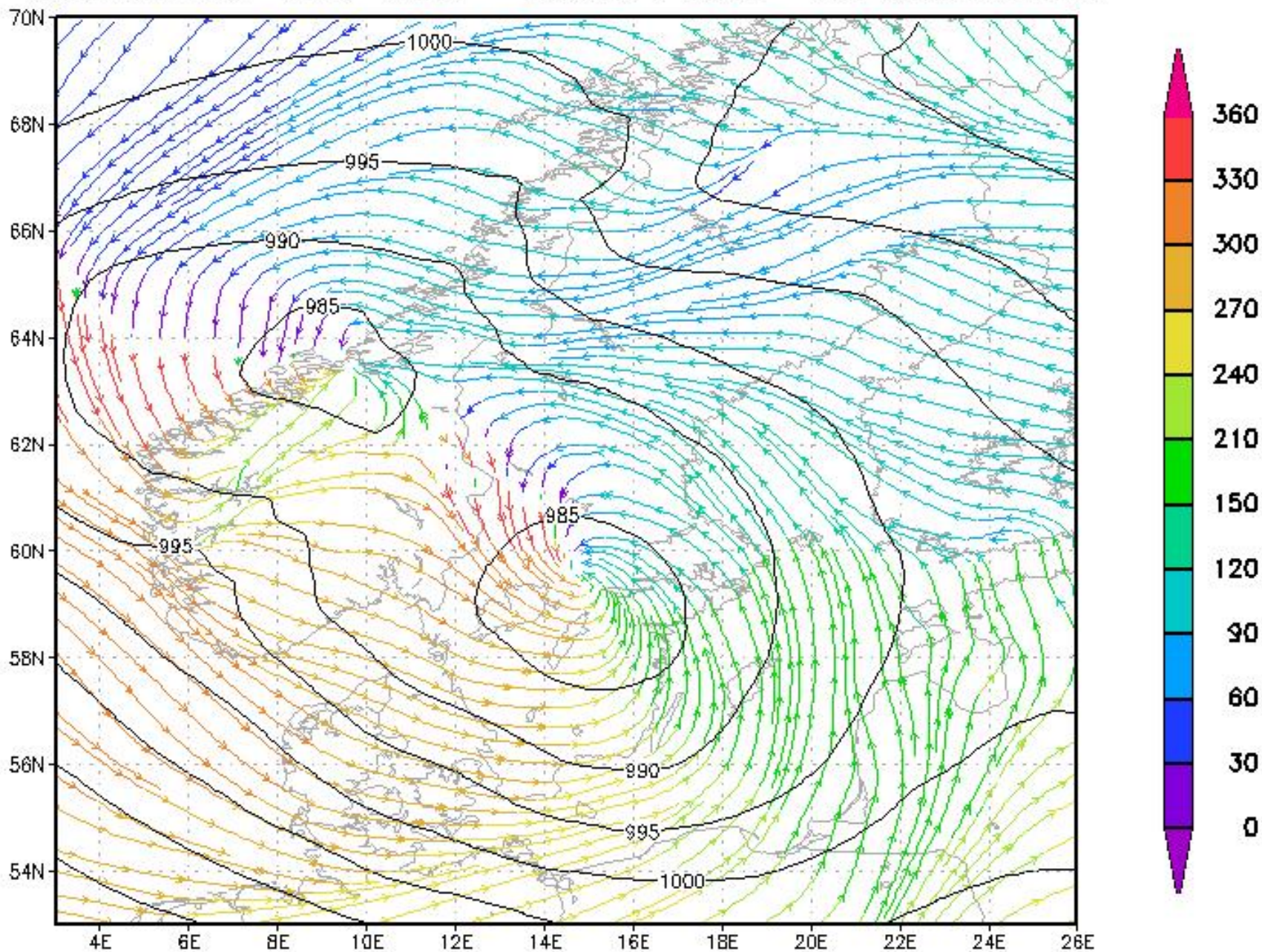
Streamlines and MSLP "Quiet Flood" 16Z03JAN2017



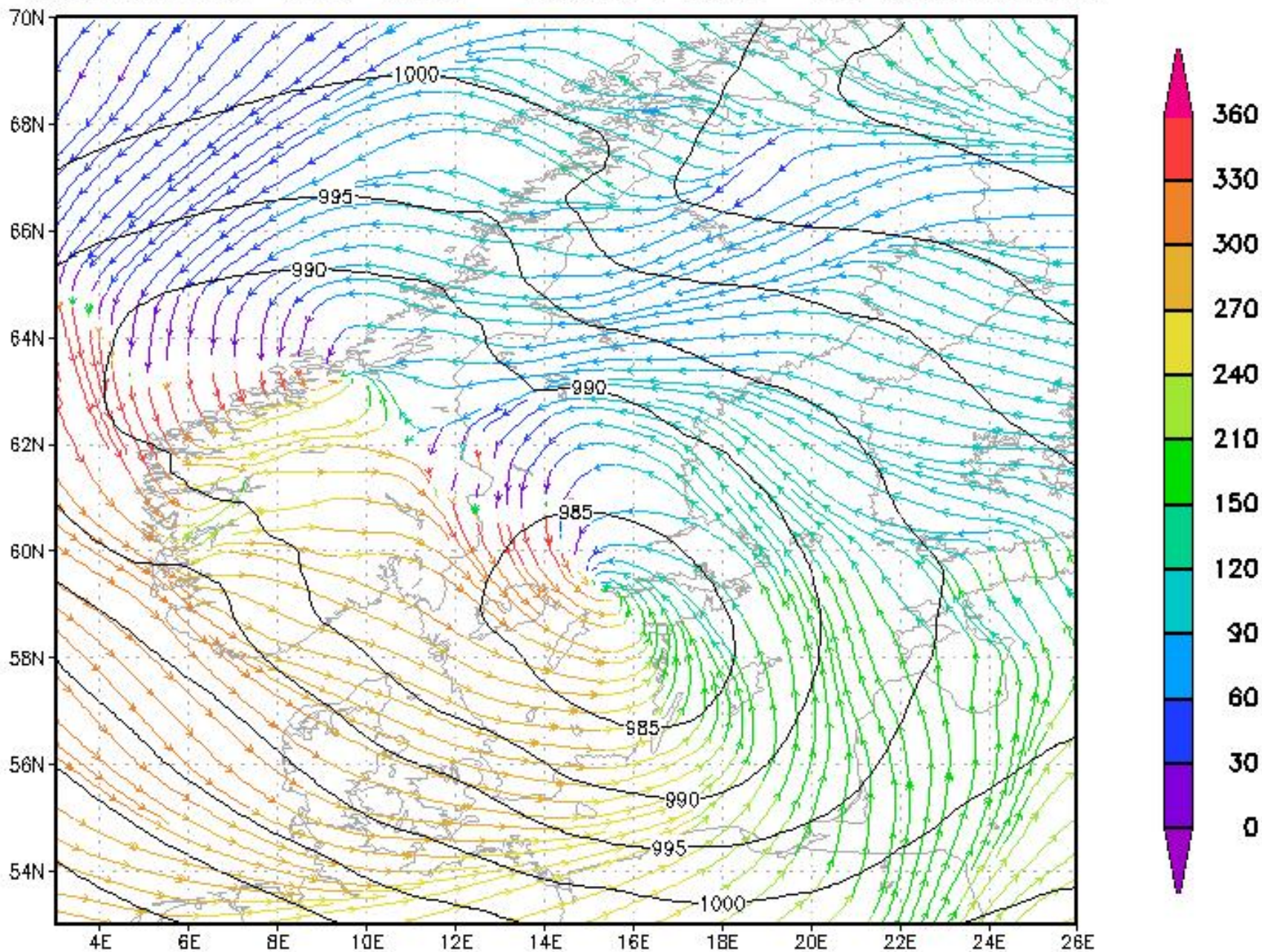
Streamlines and MSLP "Quiet Flood" 17Z03JAN2017



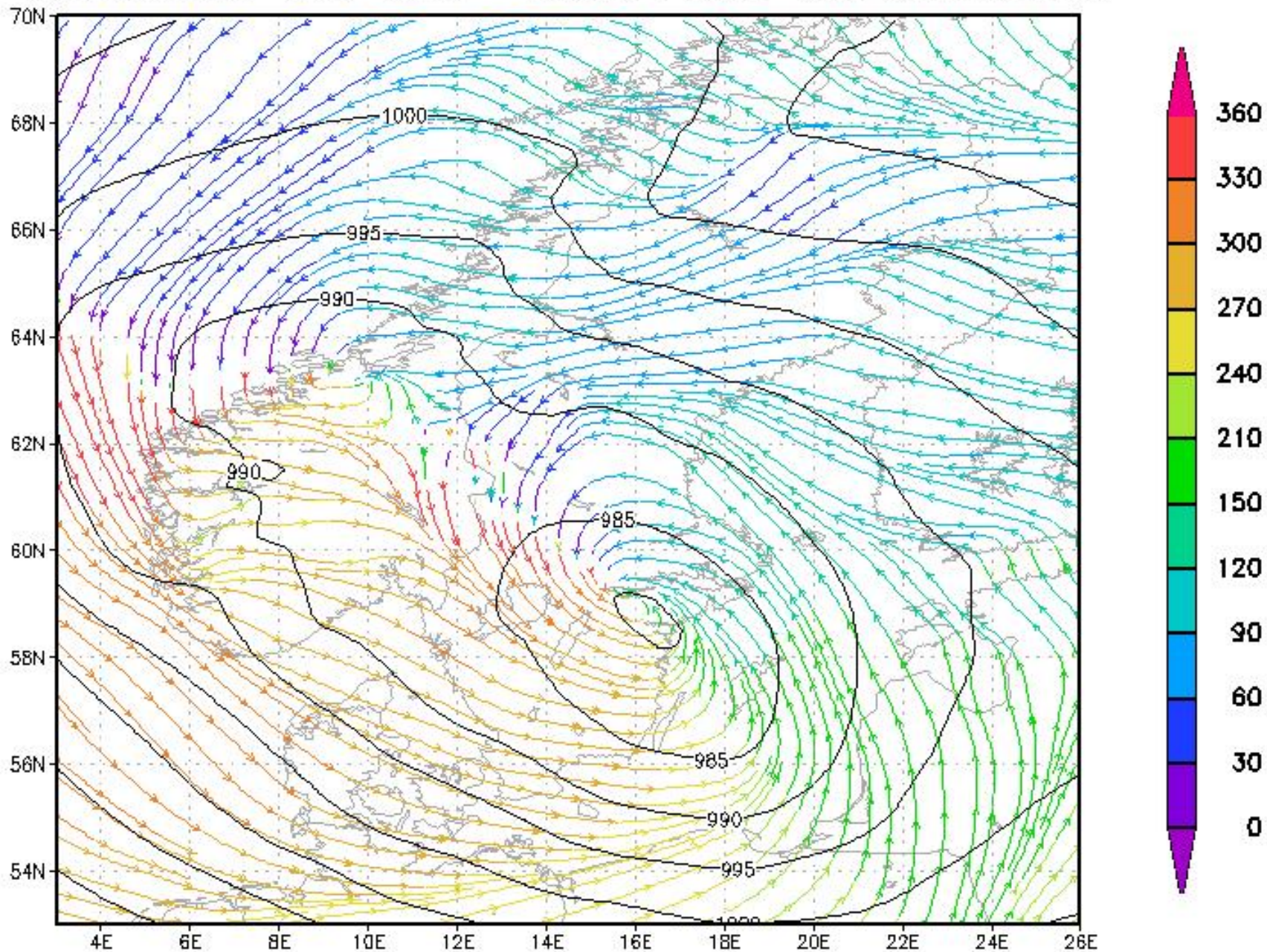
Streamlines and MSLP "Quiet Flood" 18Z03JAN2017



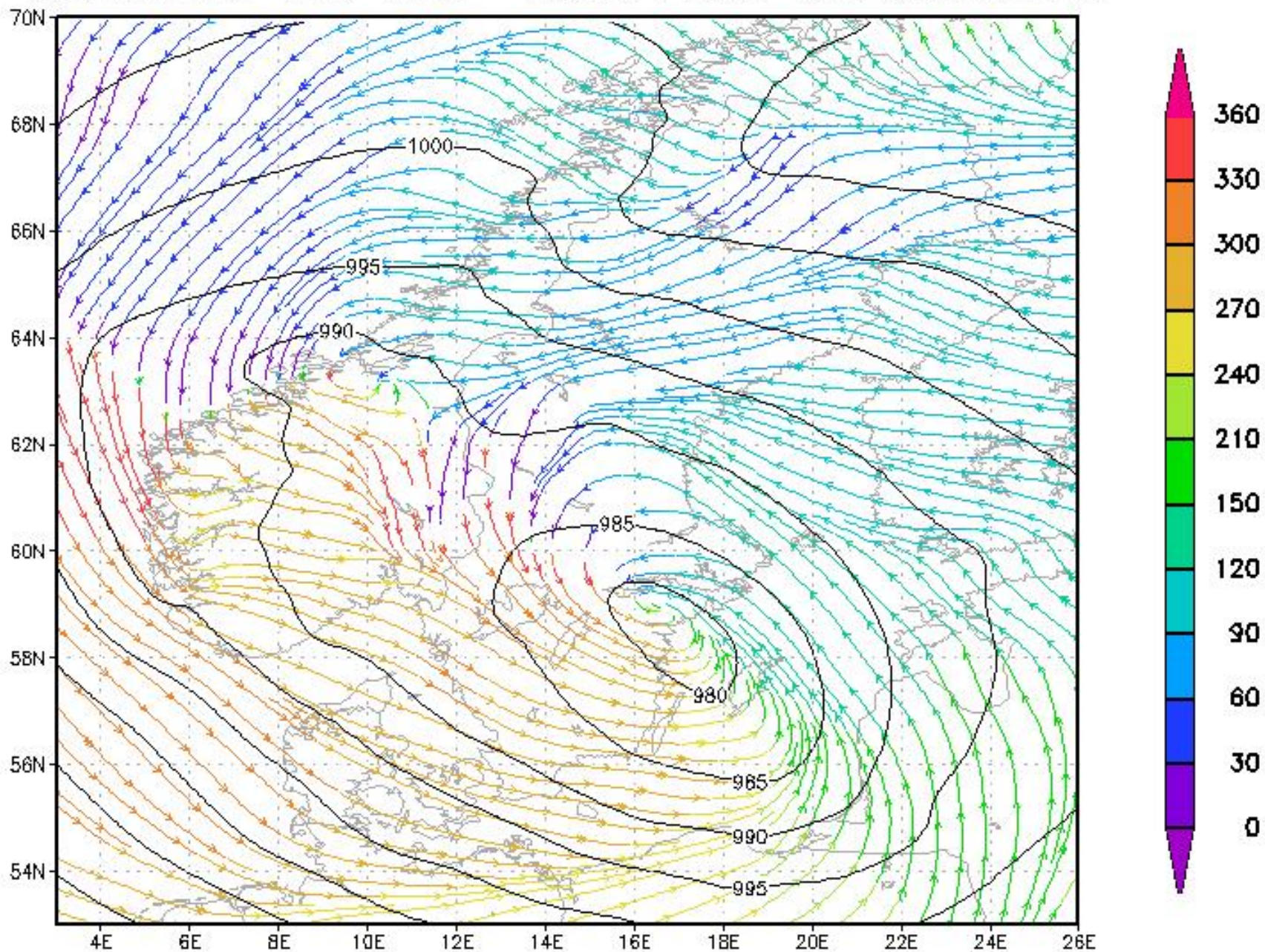
Streamlines and MSLP "Quiet Flood" 19Z03JAN2017



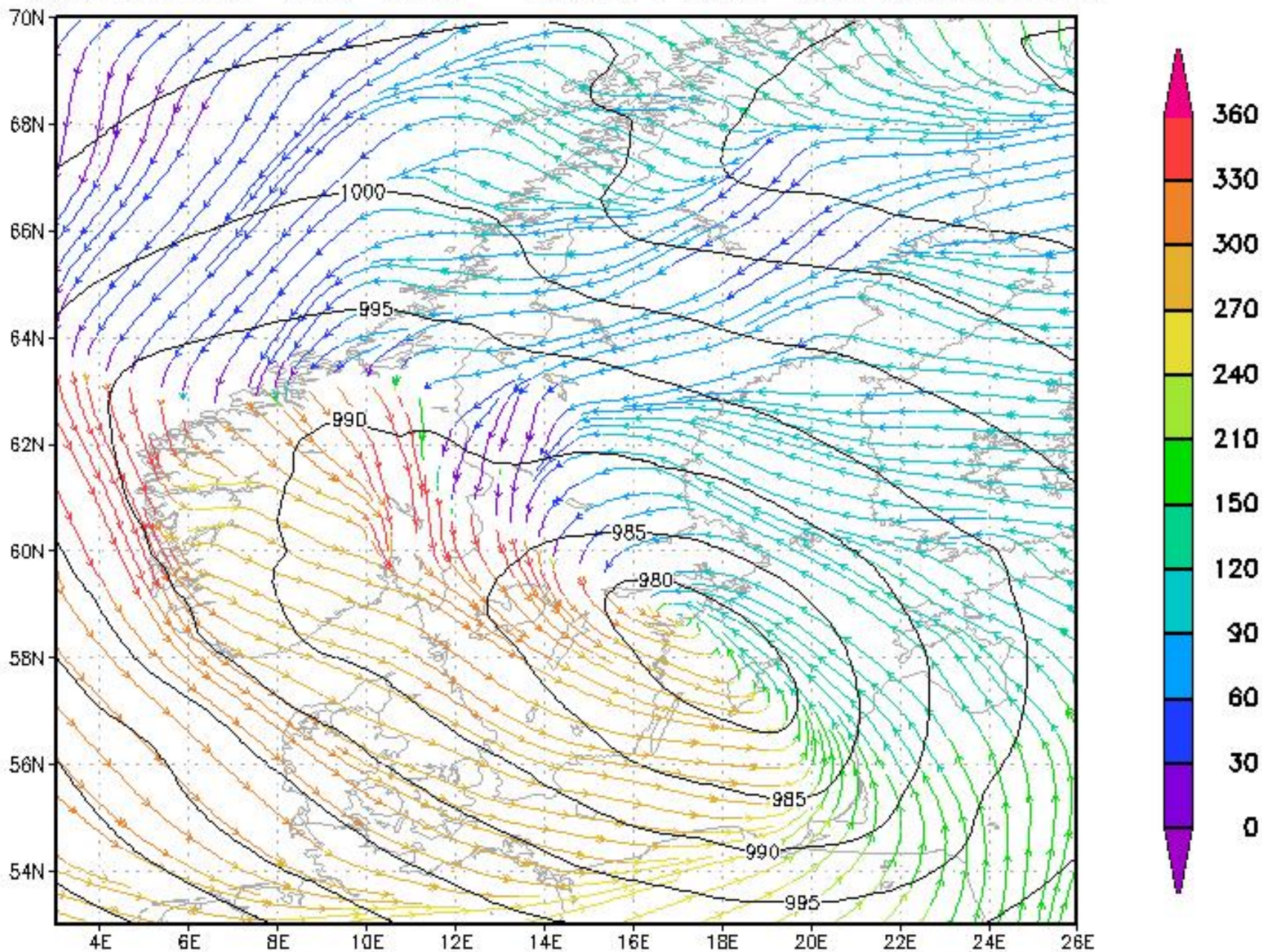
Streamlines and MSLP "Quiet Flood" 20Z03JAN2017



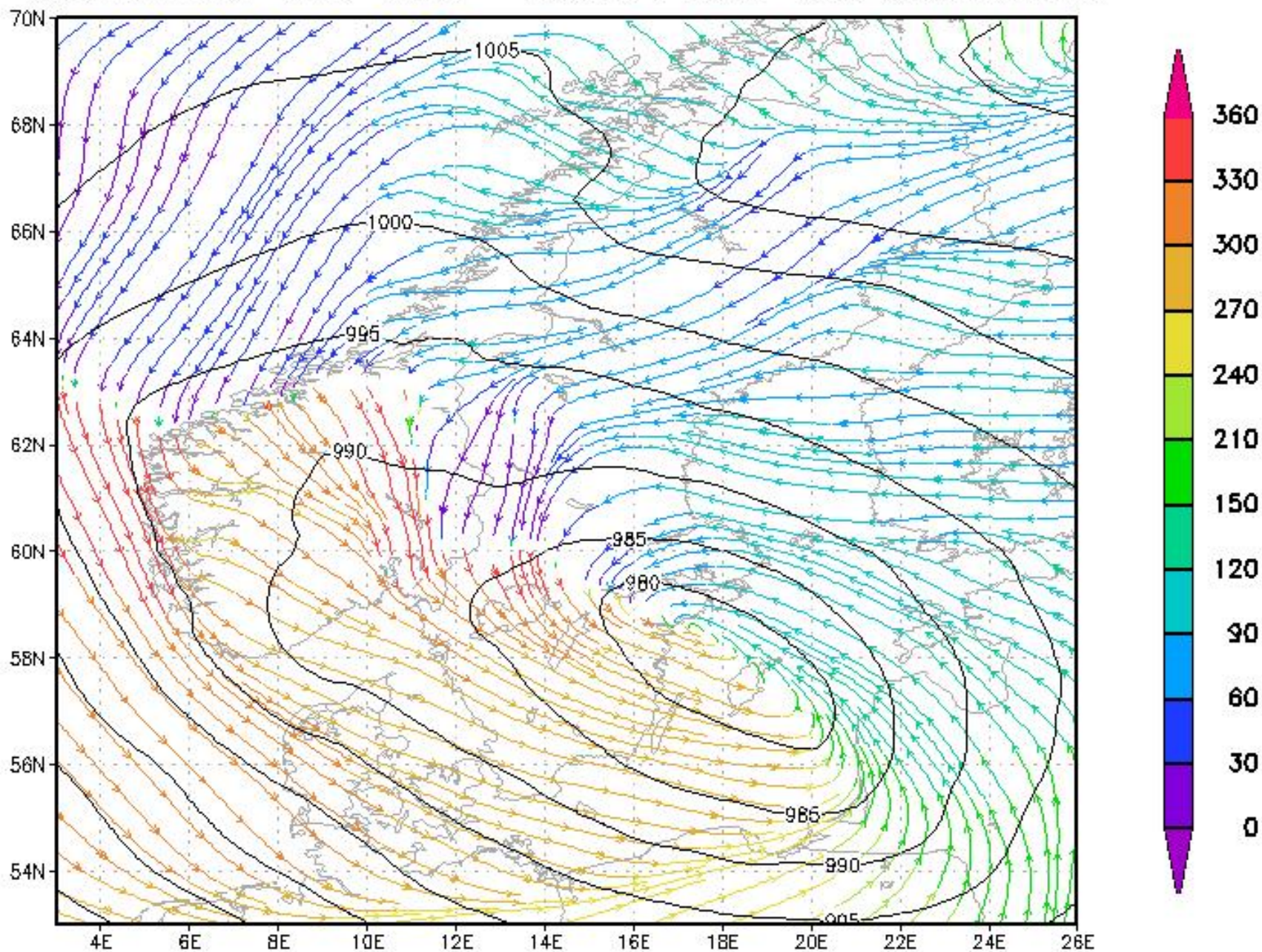
Streamlines and MSLP "Quiet Flood" 21Z03JAN2017



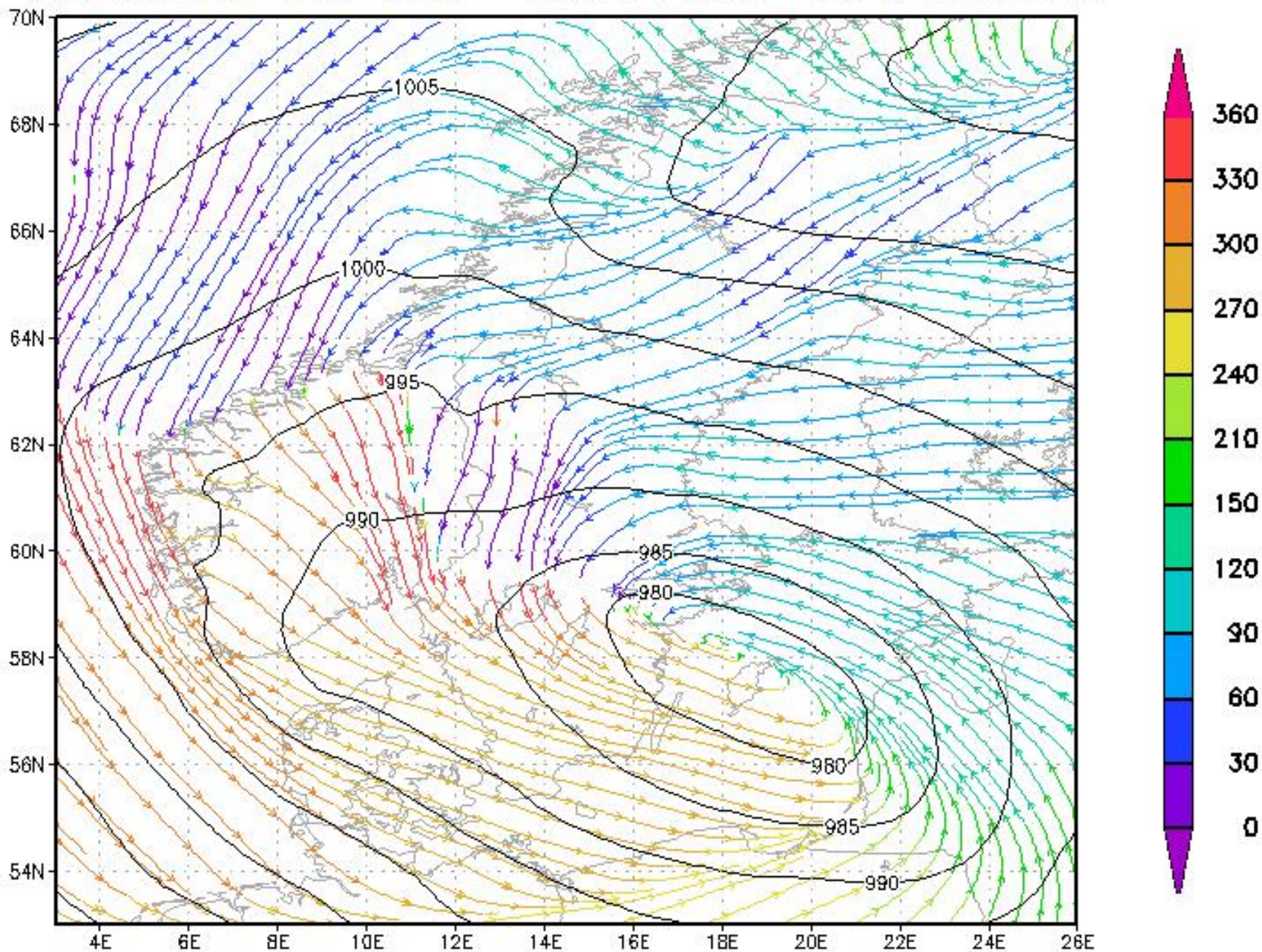
Streamlines and MSLP "Quiet Flood" 22Z03JAN2017



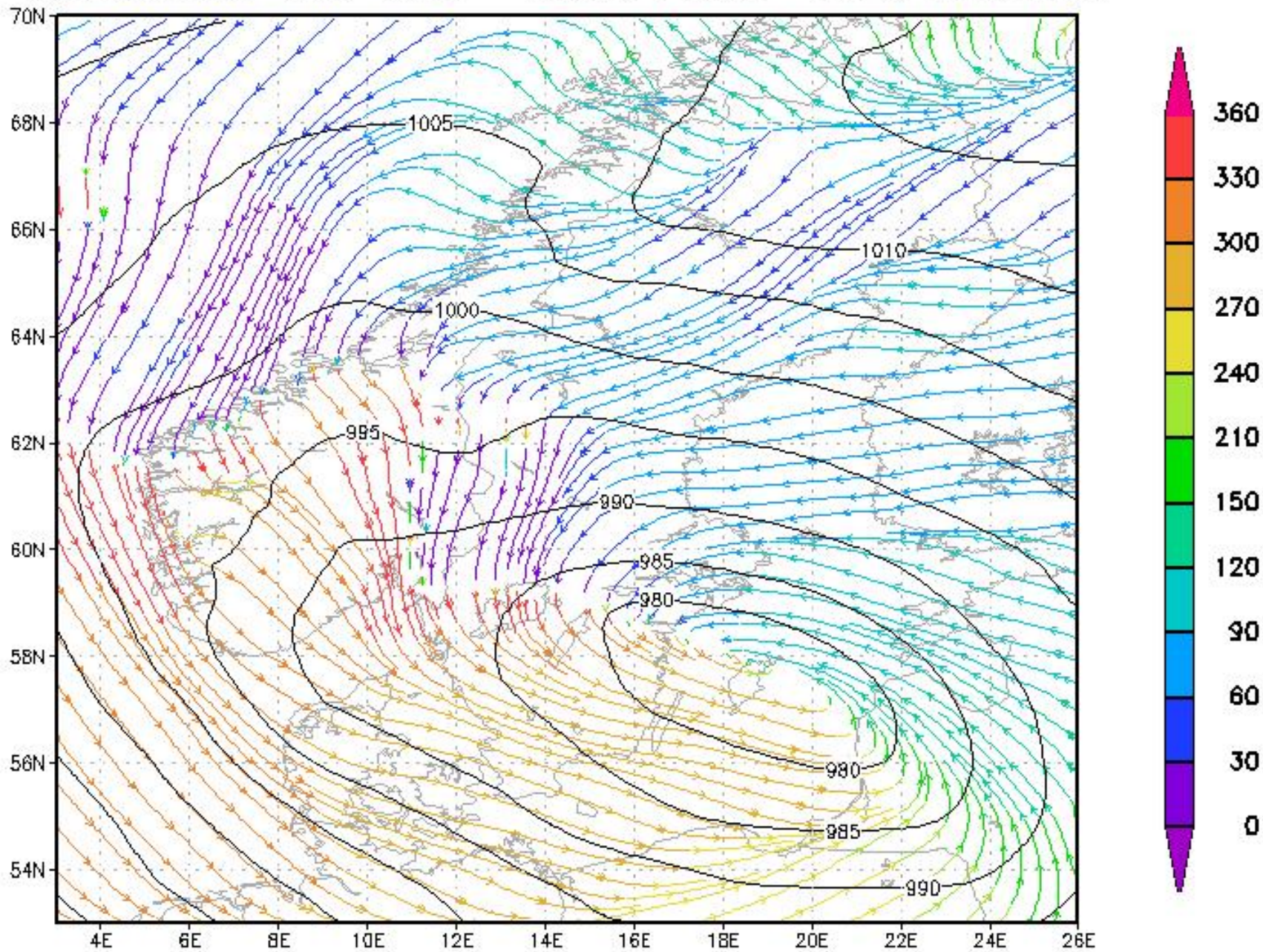
Streamlines and MSLP "Quiet Flood" 23Z03JAN2017



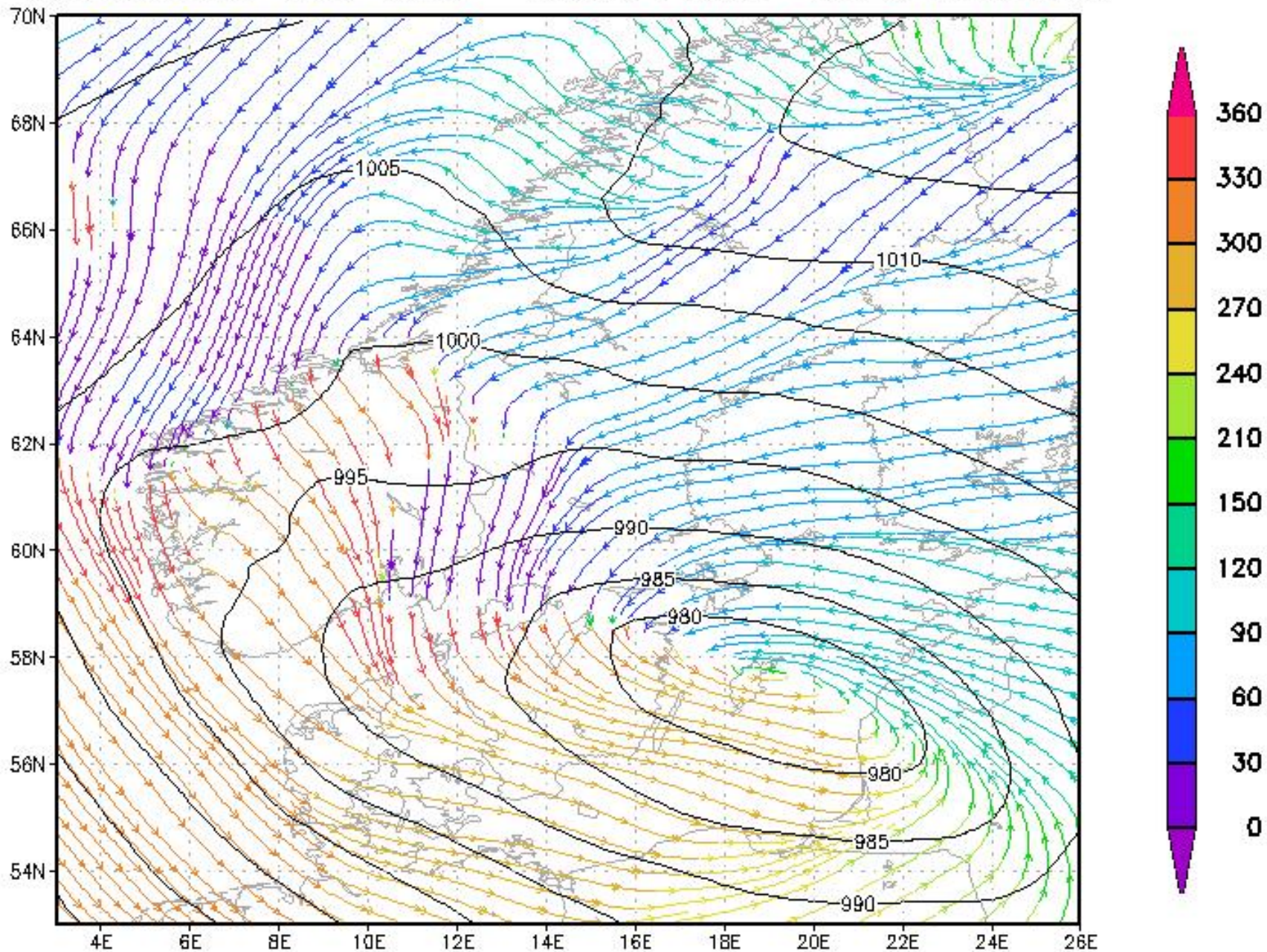
Streamlines and MSLP "Quiet Flood" 00Z04JAN2017



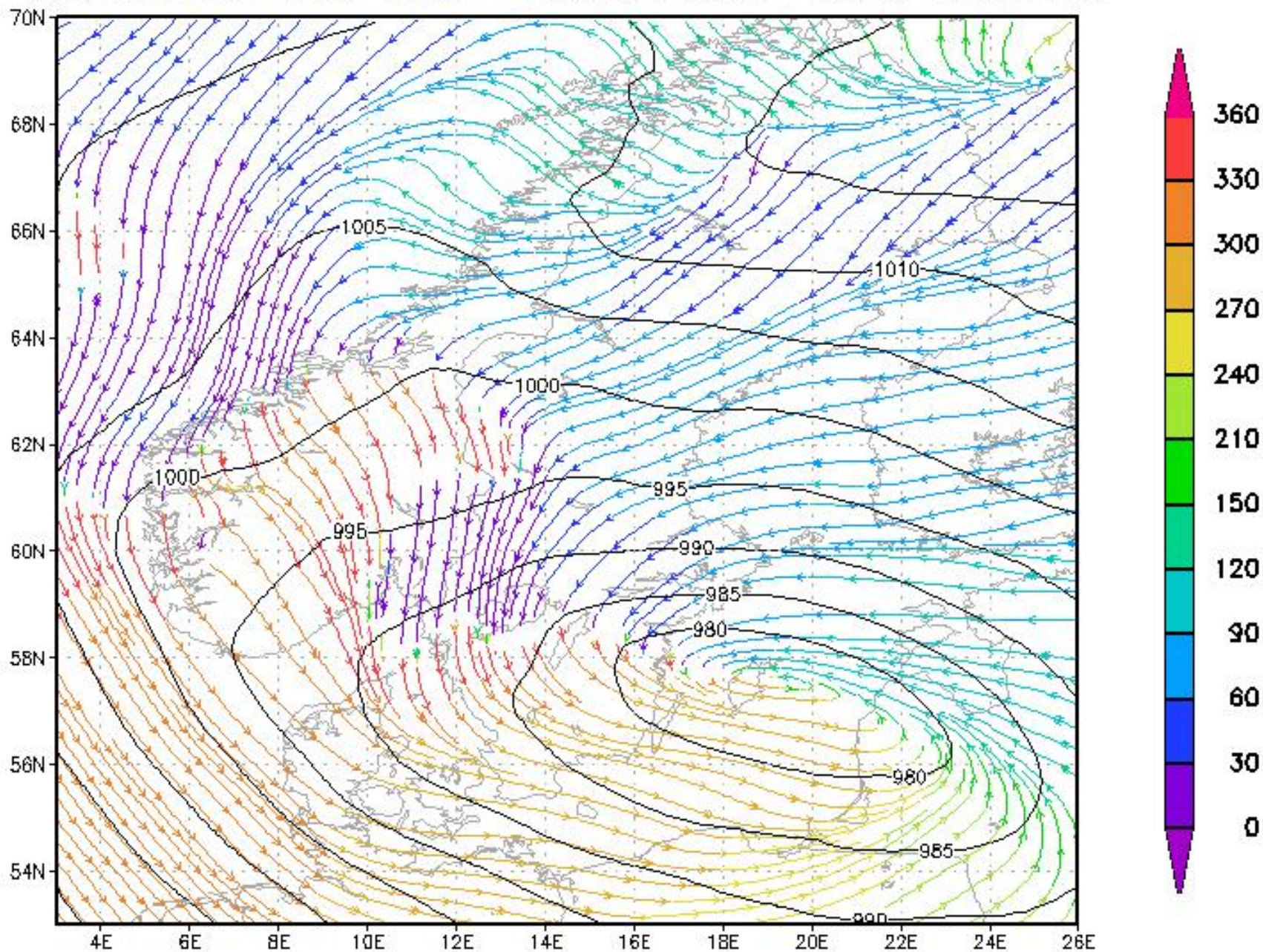
Streamlines and MSLP "Quiet Flood" 01Z04JAN2017



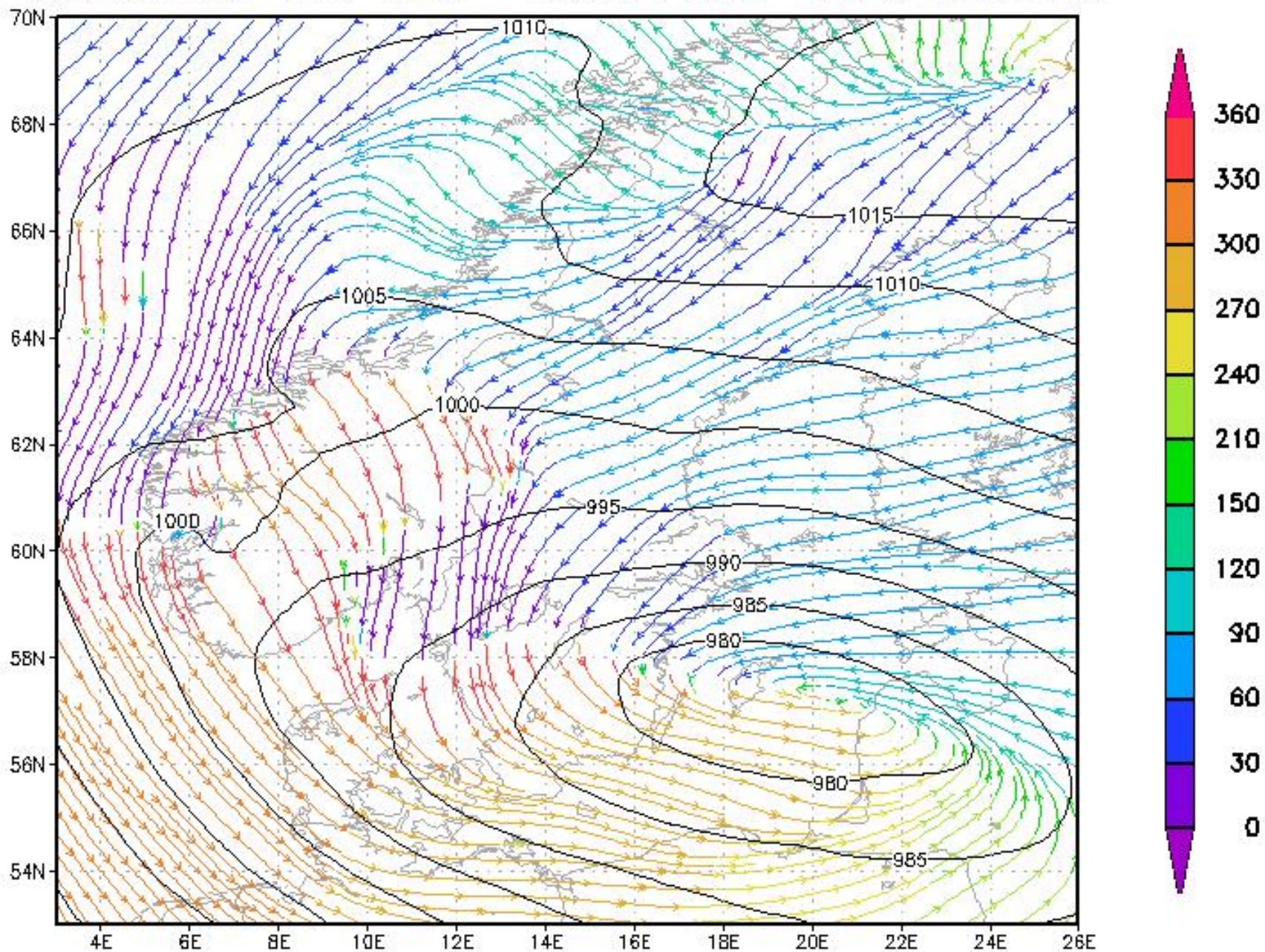
Streamlines and MSLP "Quiet Flood" 02Z04JAN2017



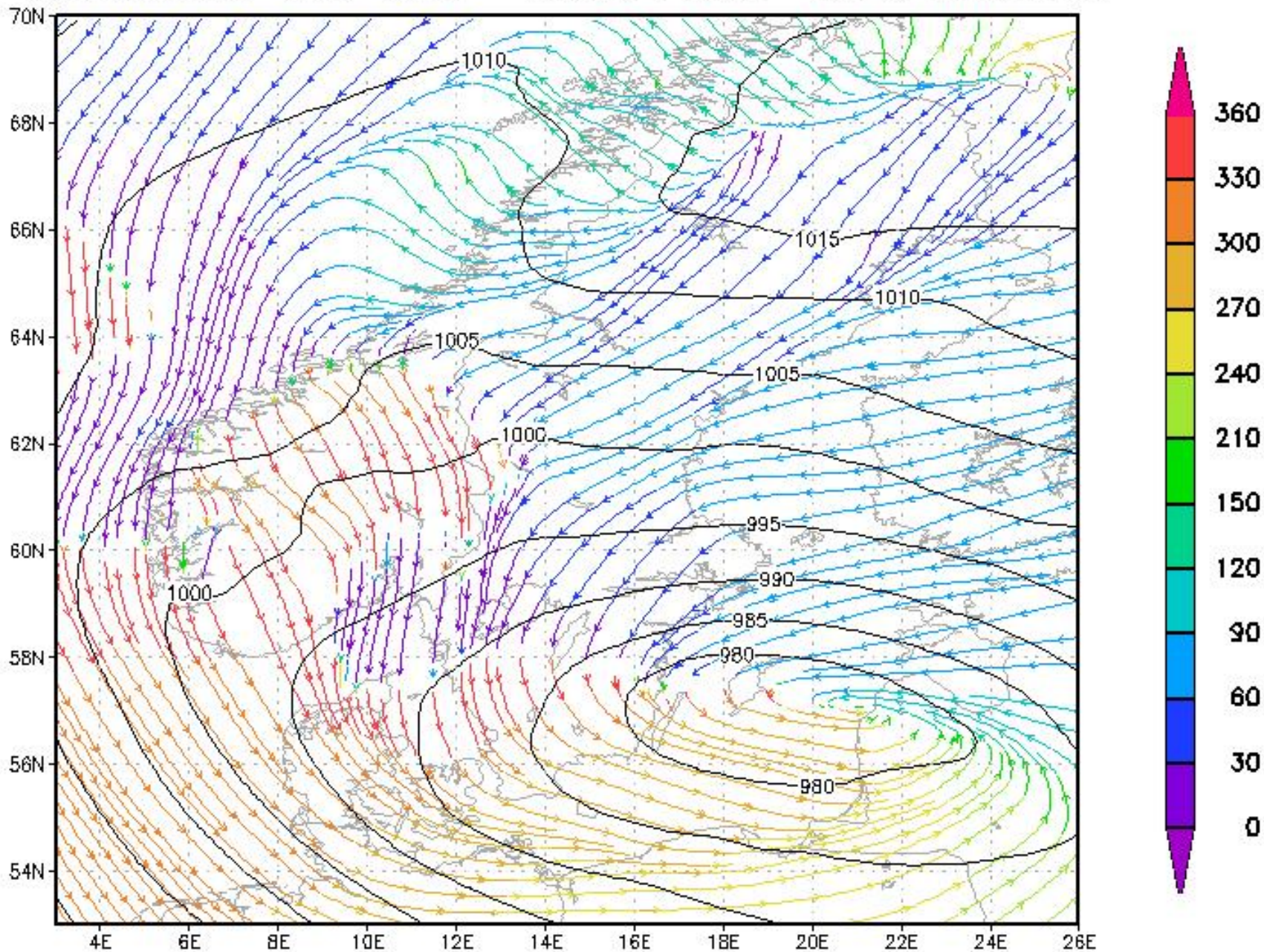
Streamlines and MSLP "Quiet Flood" 03Z04JAN2017



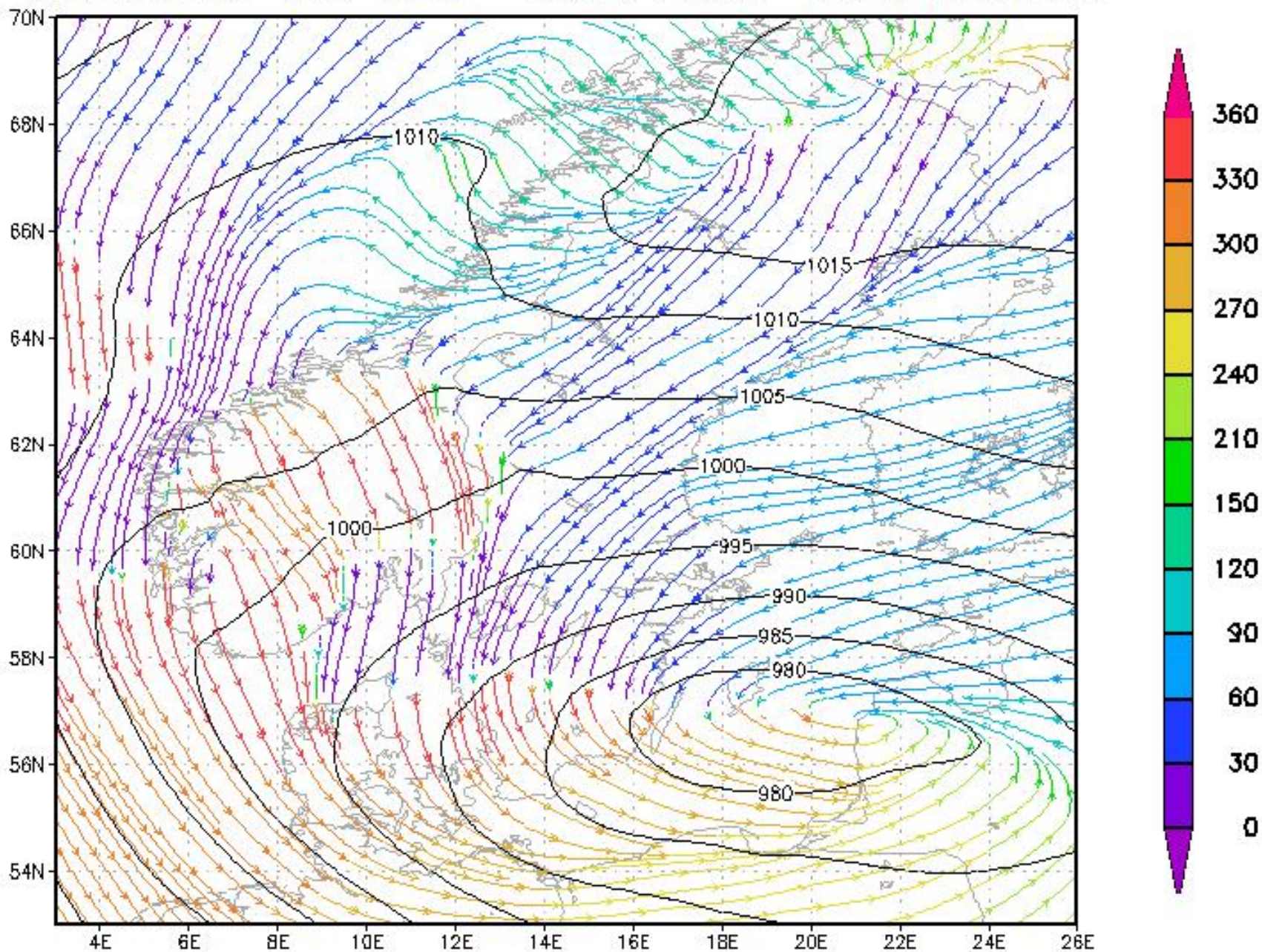
Streamlines and MSLP "Quiet Flood" 04Z04JAN2017



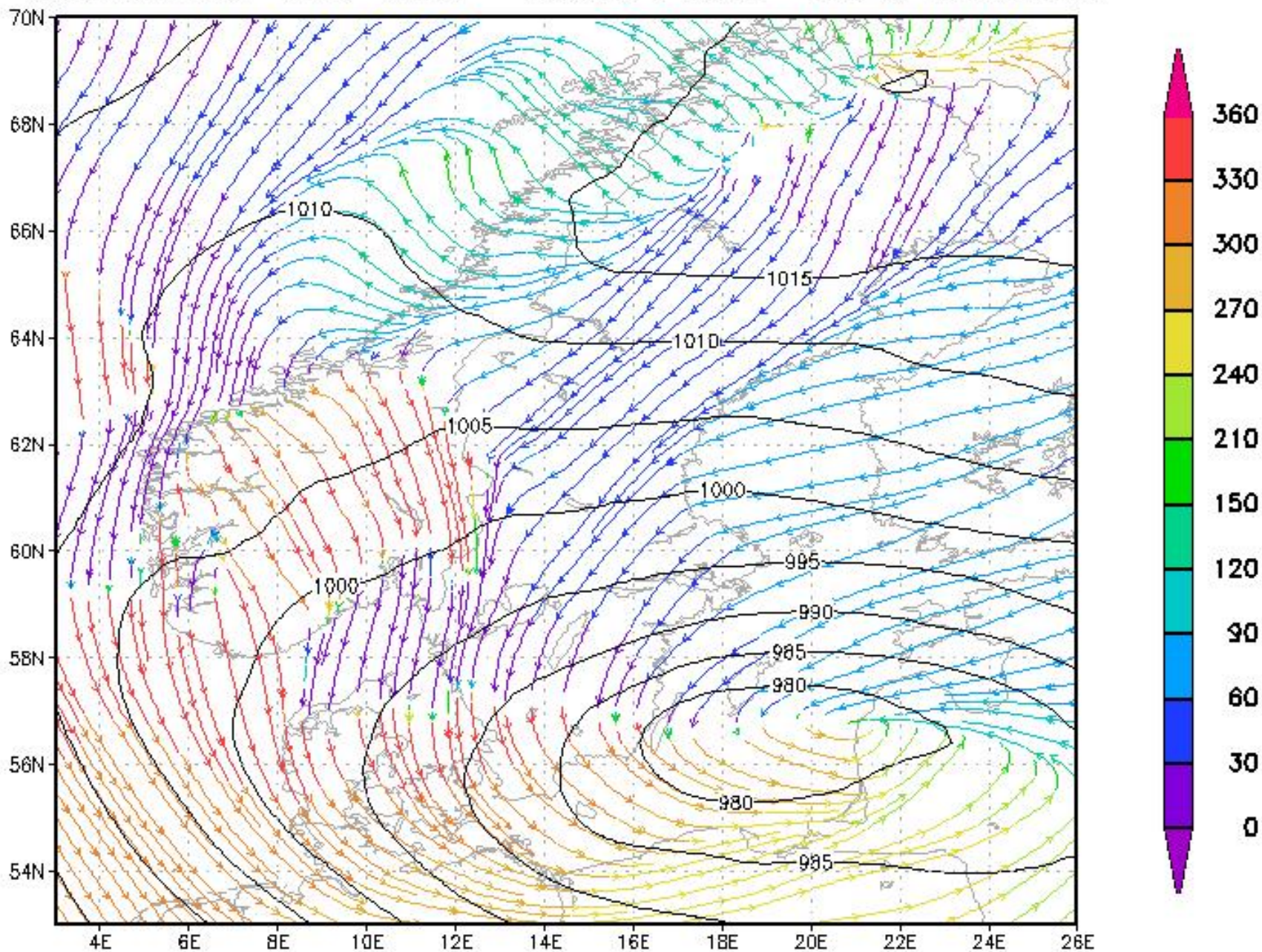
Streamlines and MSLP "Quiet Flood" 05Z04JAN2017



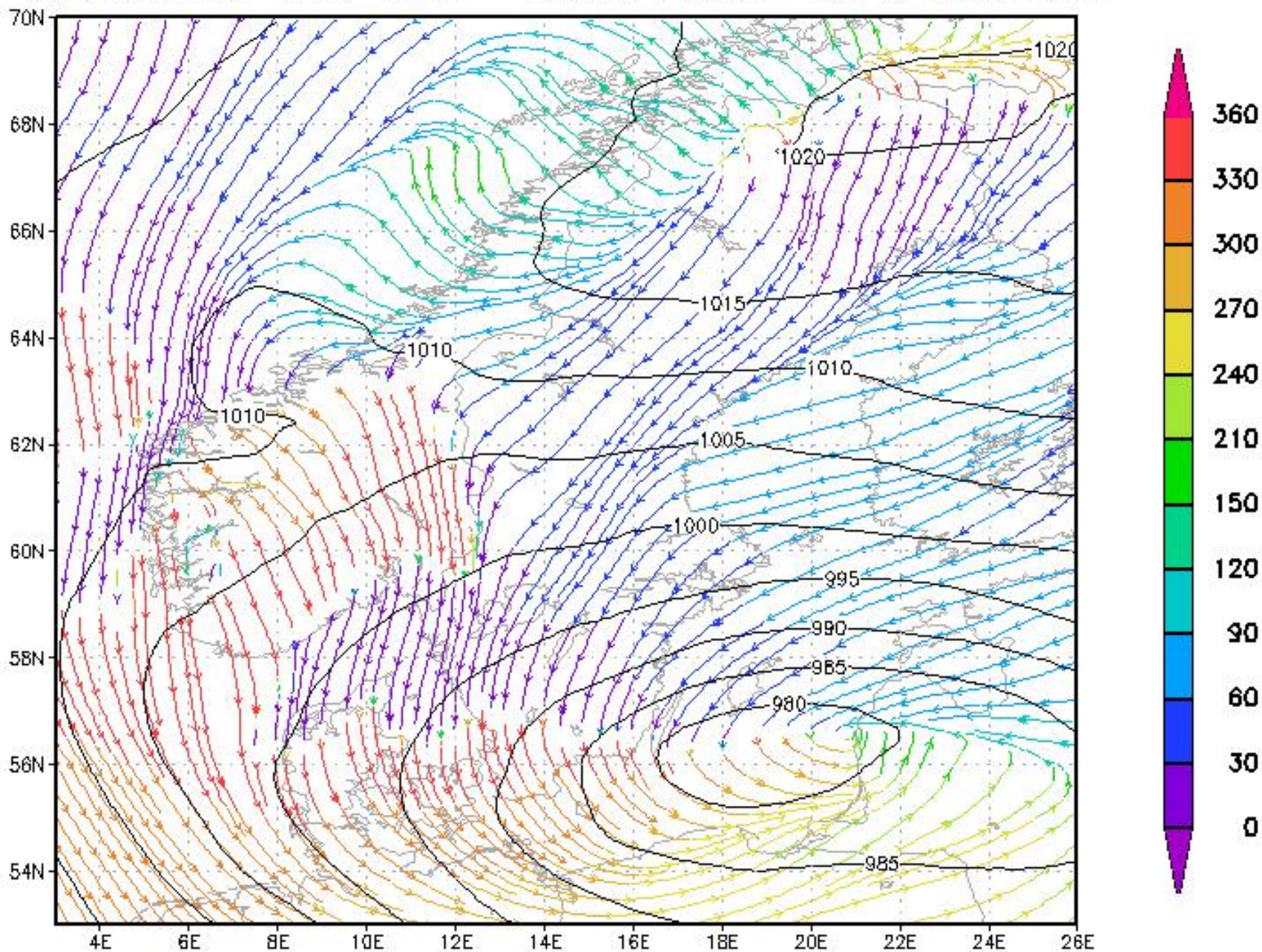
Streamlines and MSLP "Quiet Flood" 06Z04JAN2017



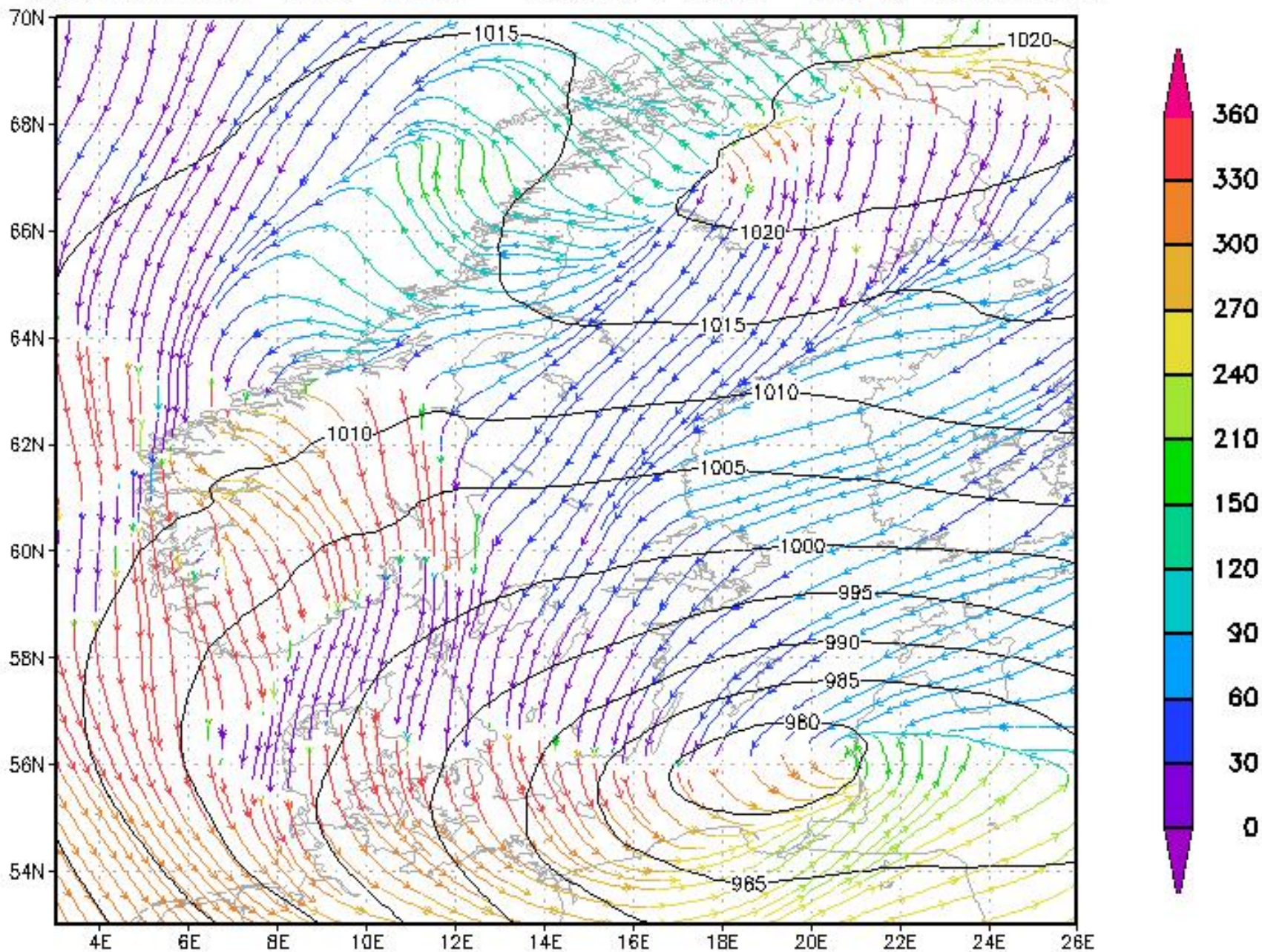
Streamlines and MSLP "Quiet Flood" 07Z04JAN2017



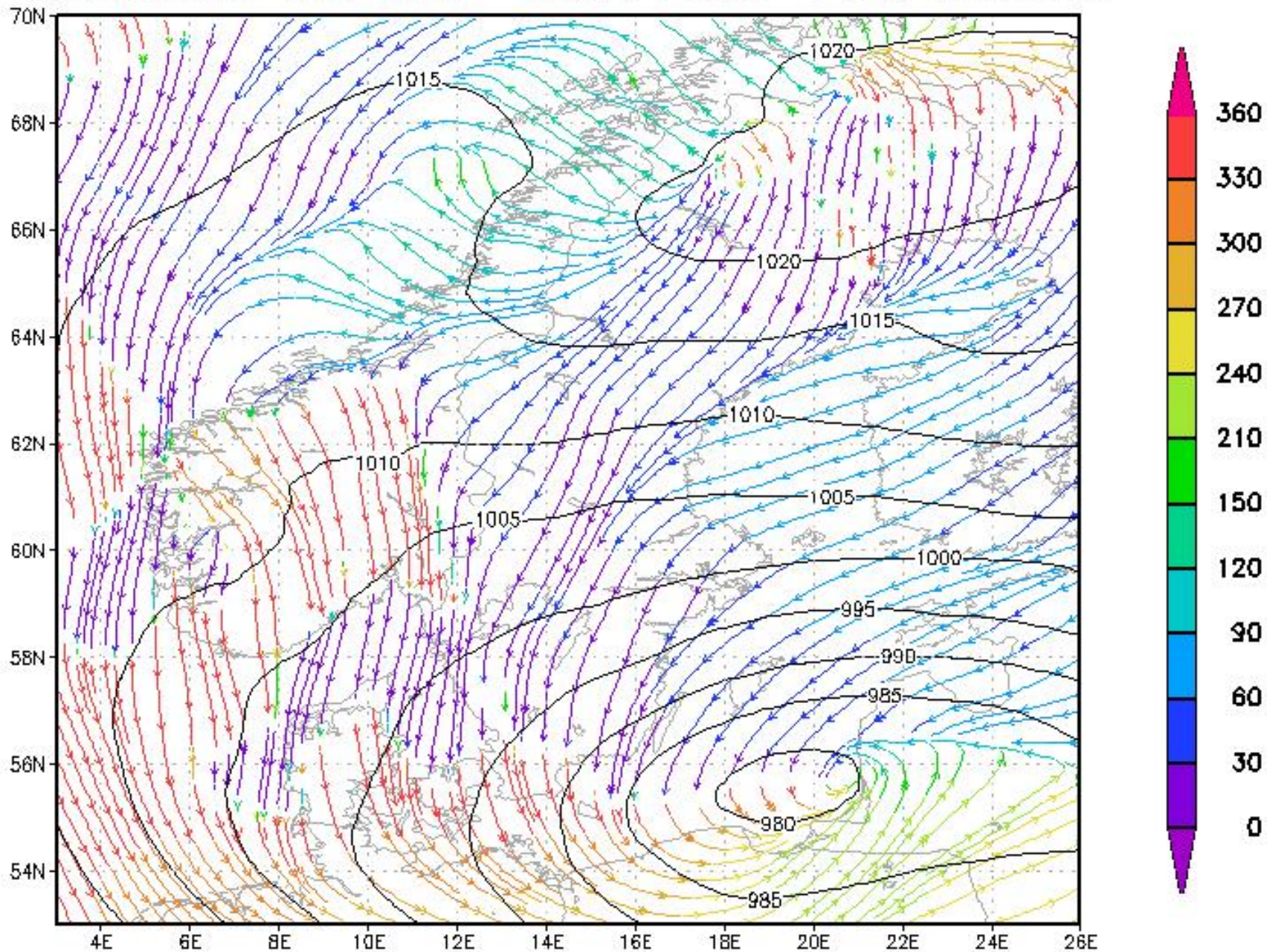
Streamlines and MSLP "Quiet Flood" 08Z04JAN2017



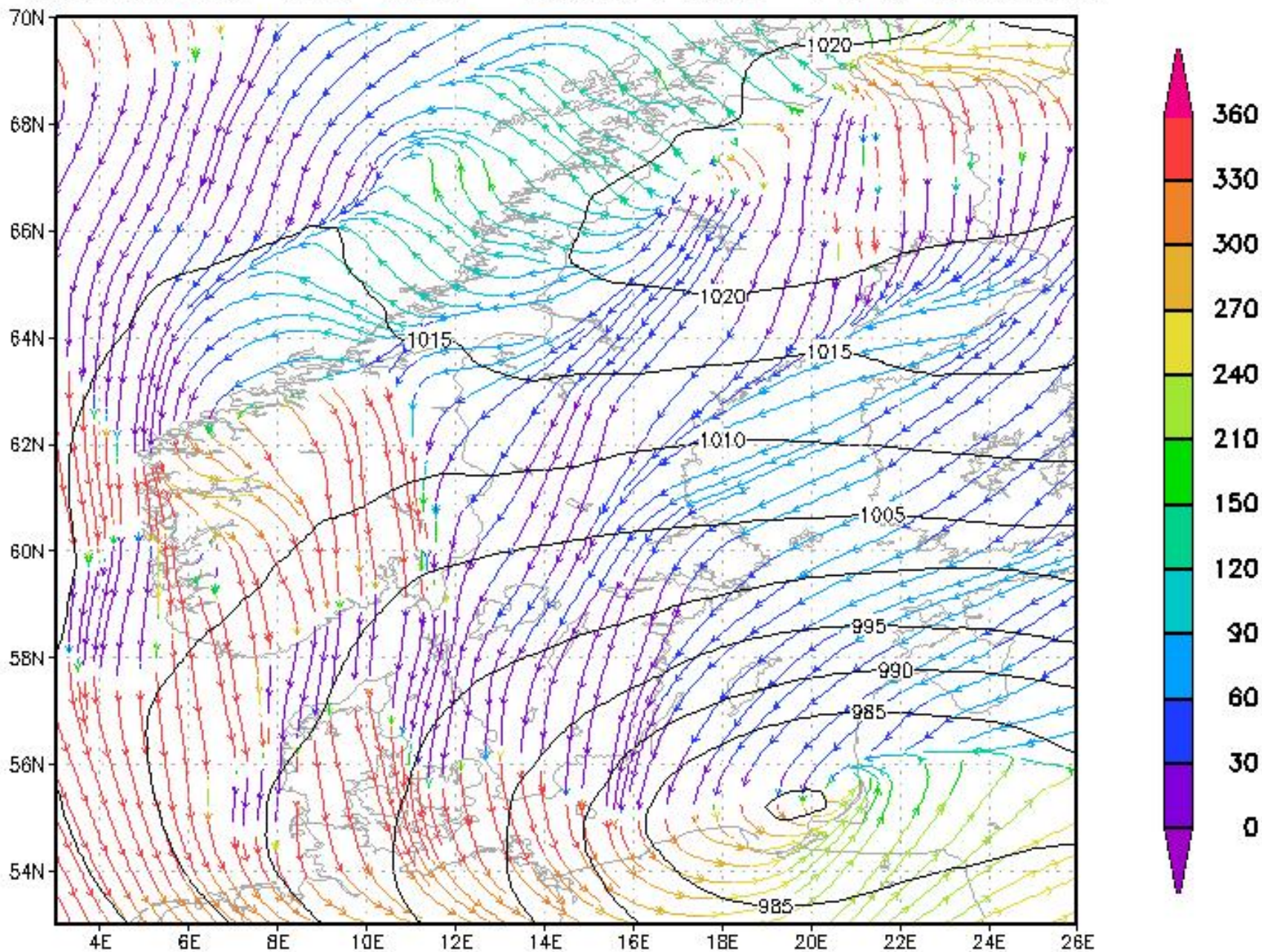
Streamlines and MSLP "Quiet Flood" 09Z04JAN2017



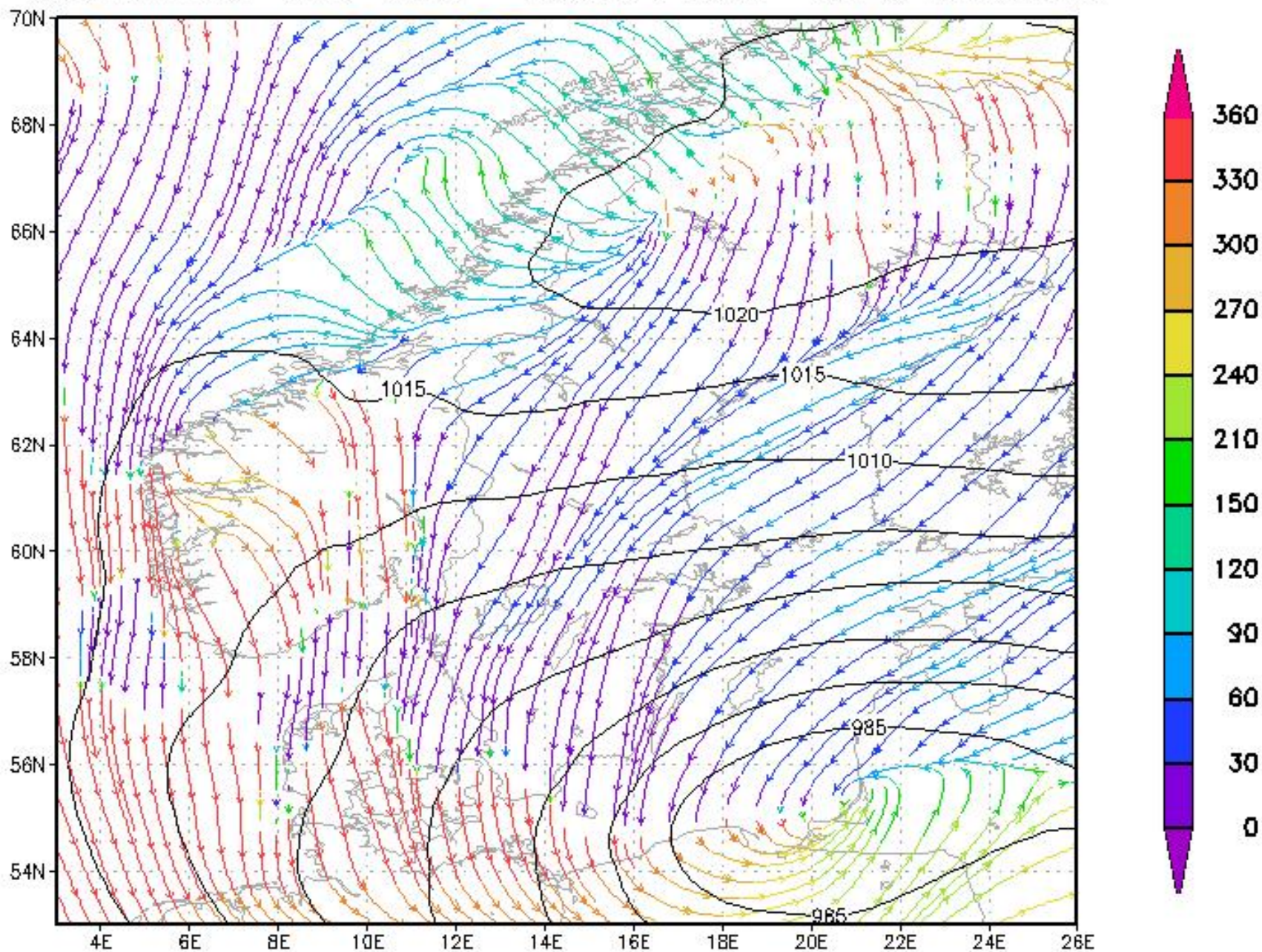
Streamlines and MSLP "Quiet Flood" 10Z04JAN2017



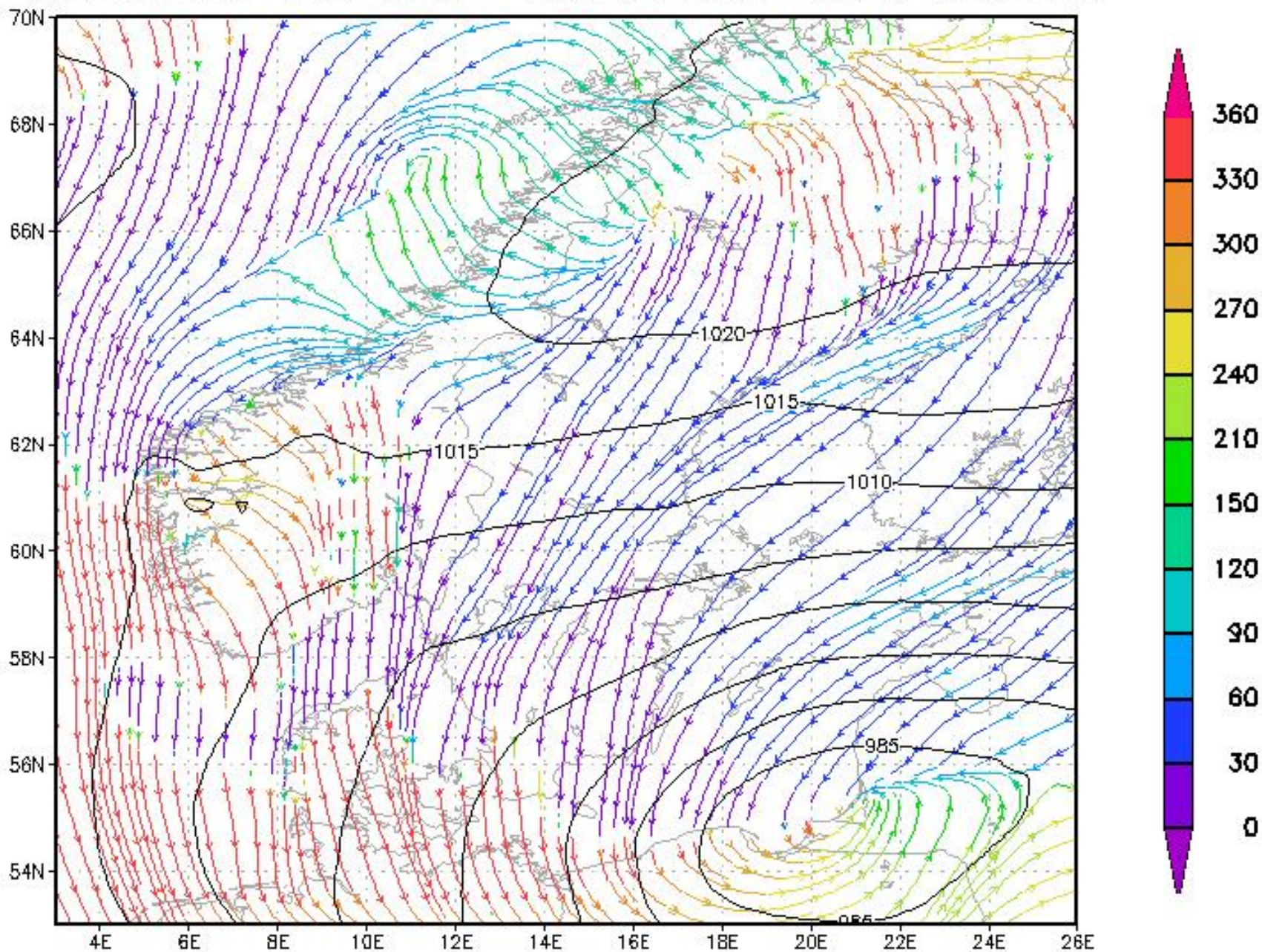
Streamlines and MSLP "Quiet Flood" 11Z04JAN2017



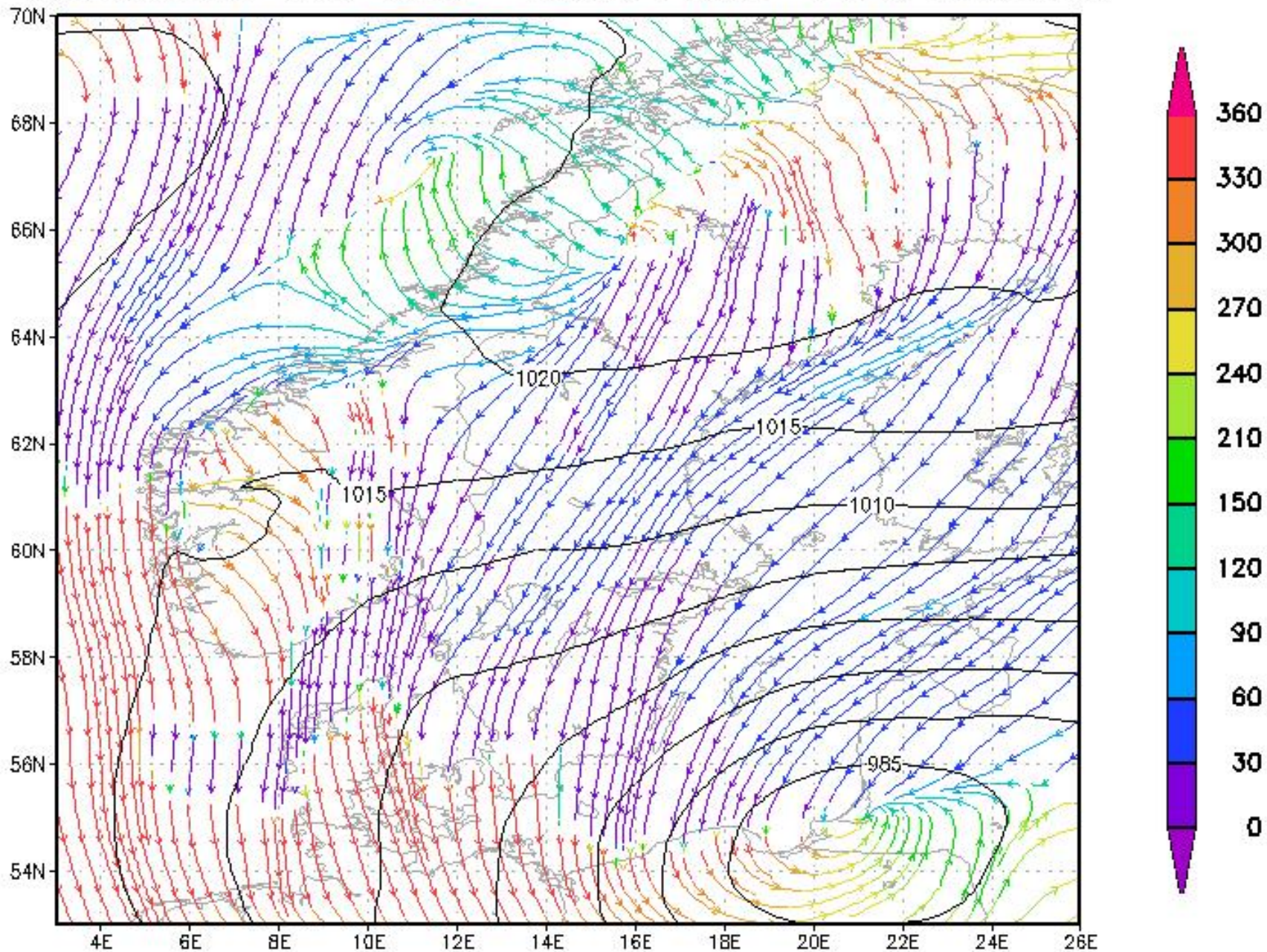
Streamlines and MSLP "Quiet Flood" 12Z04JAN2017



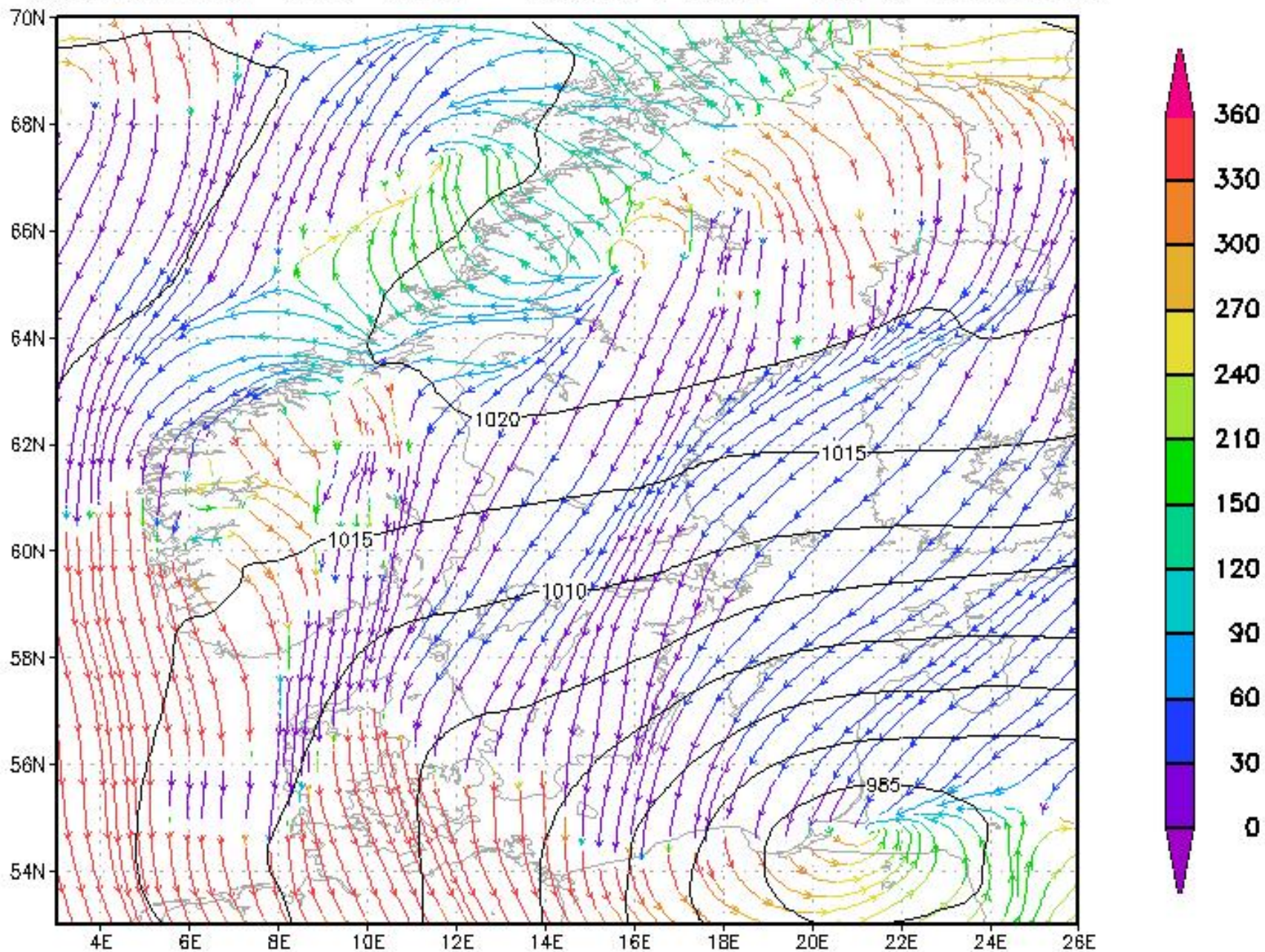
Streamlines and MSLP "Quiet Flood" 13Z04JAN2017



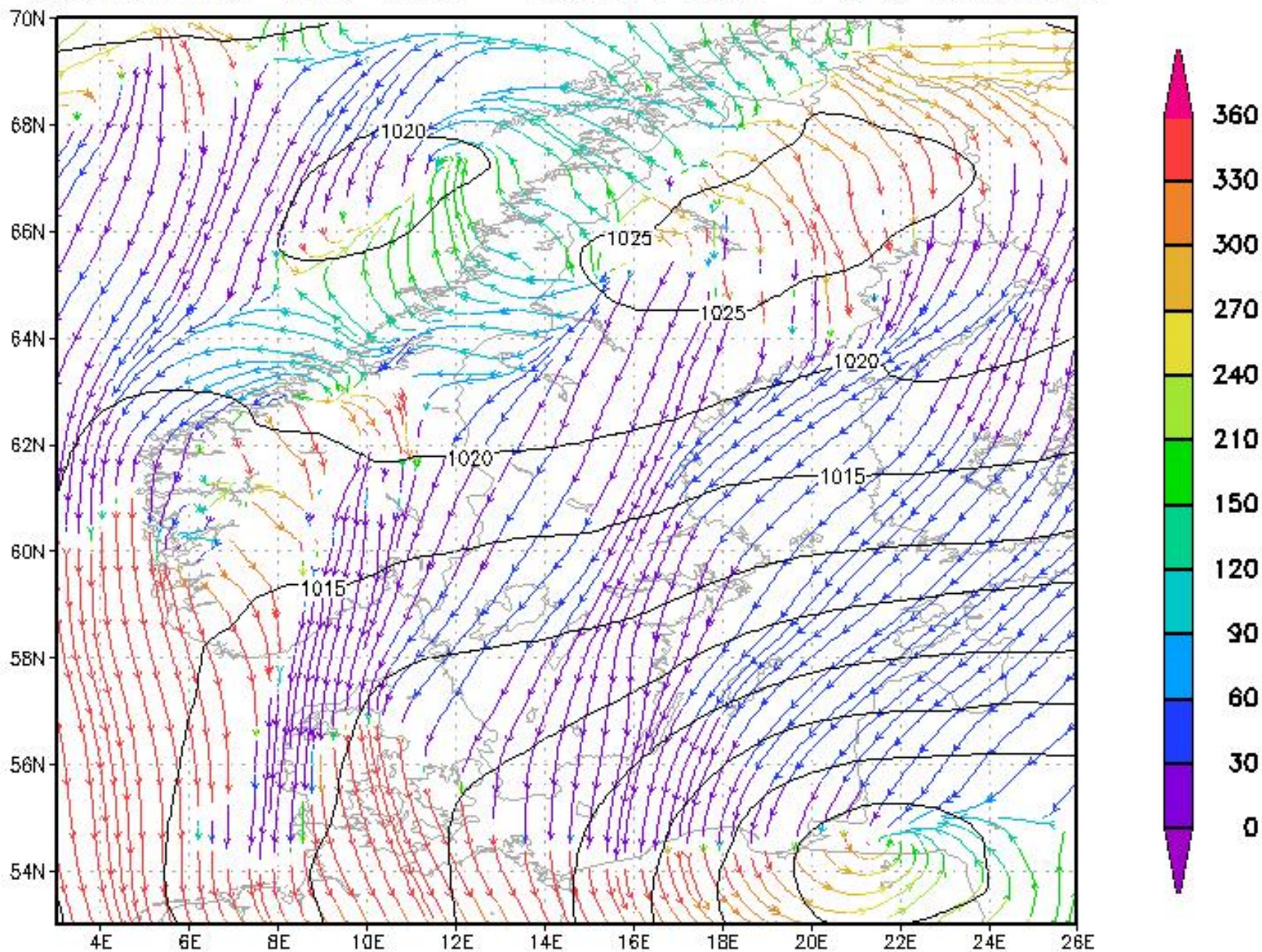
Streamlines and MSLP "Quiet Flood" 14Z04JAN2017



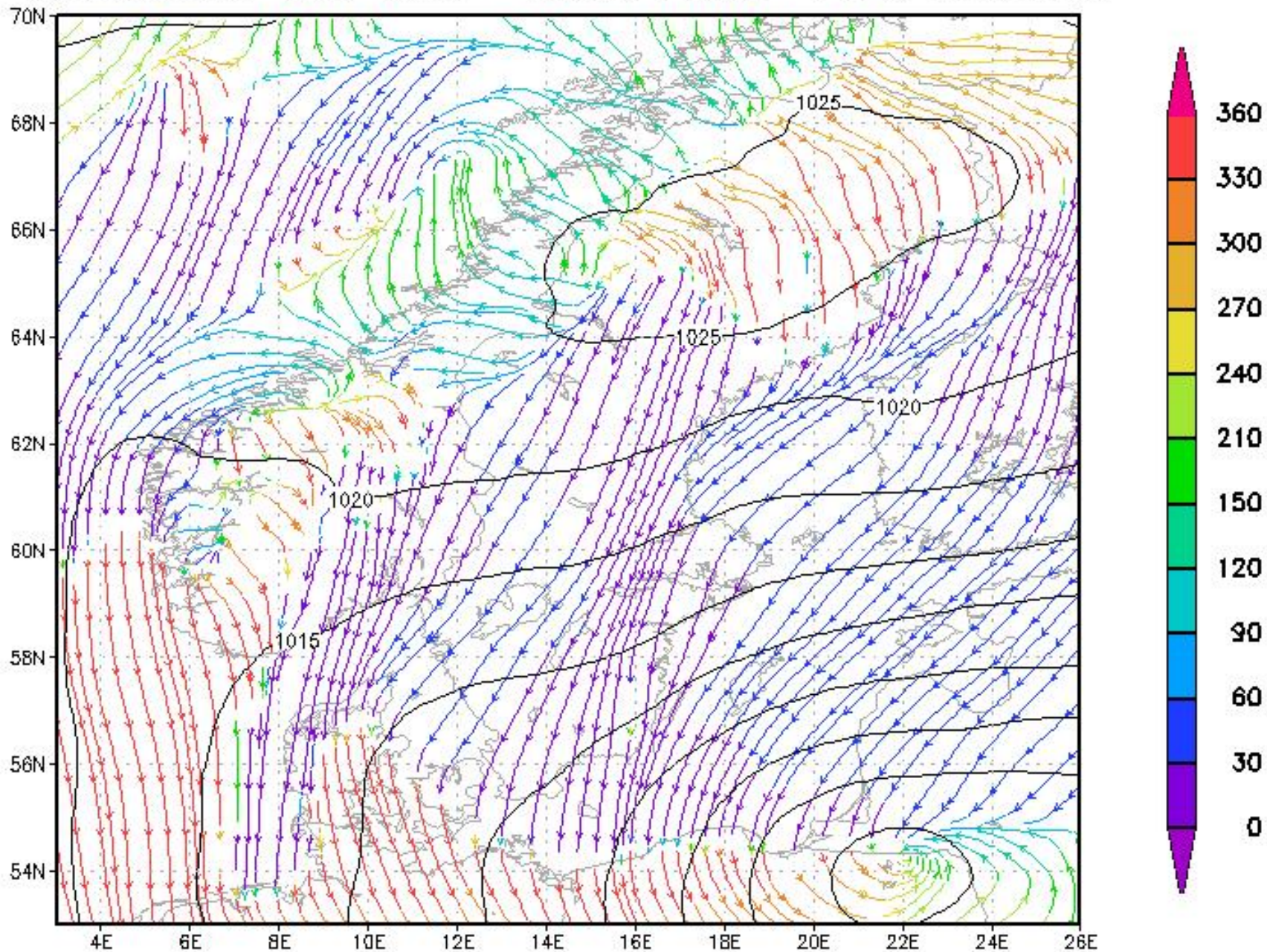
Streamlines and MSLP "Quiet Flood" 15Z04JAN2017



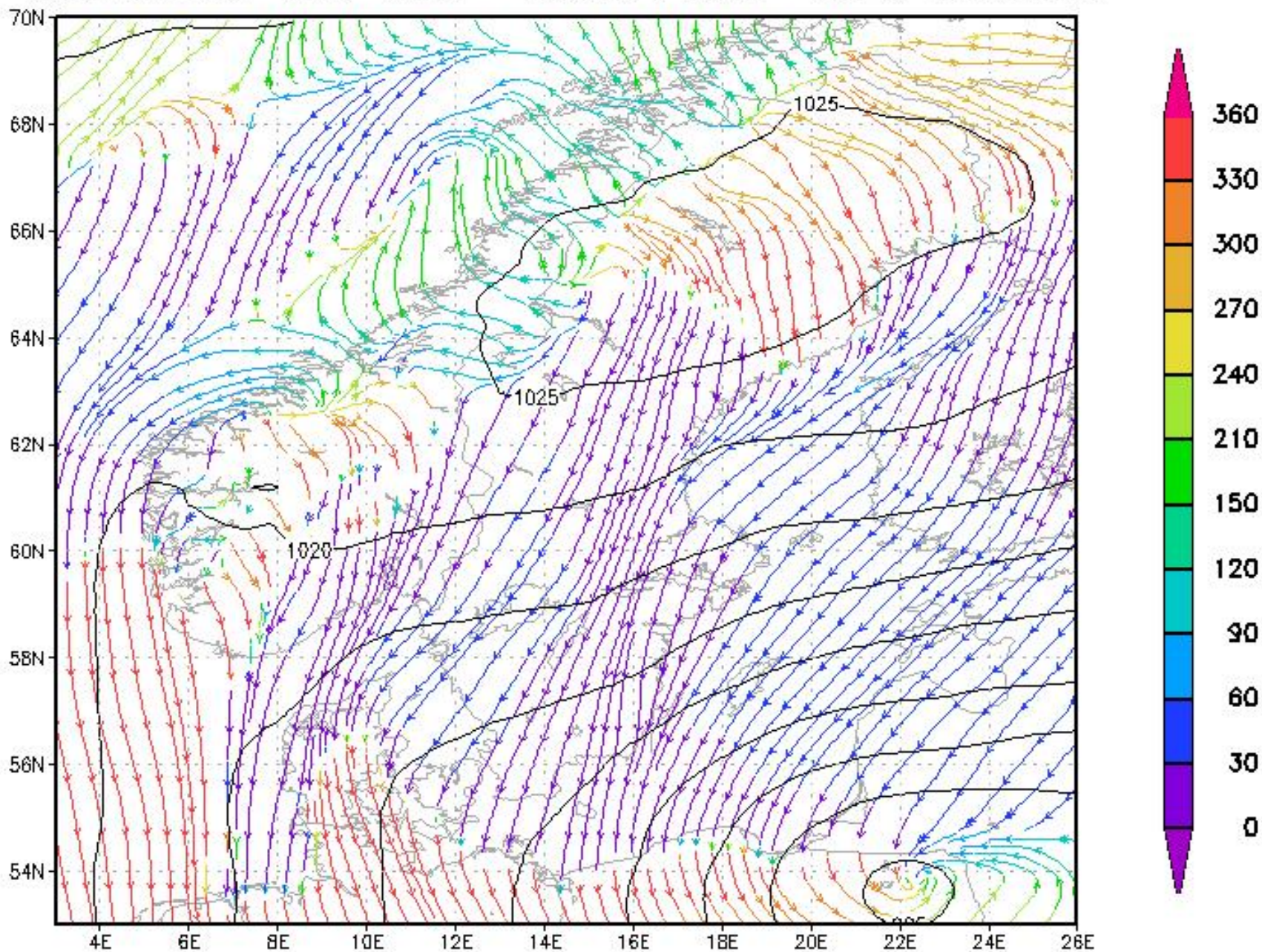
Streamlines and MSLP "Quiet Flood" 16Z04JAN2017



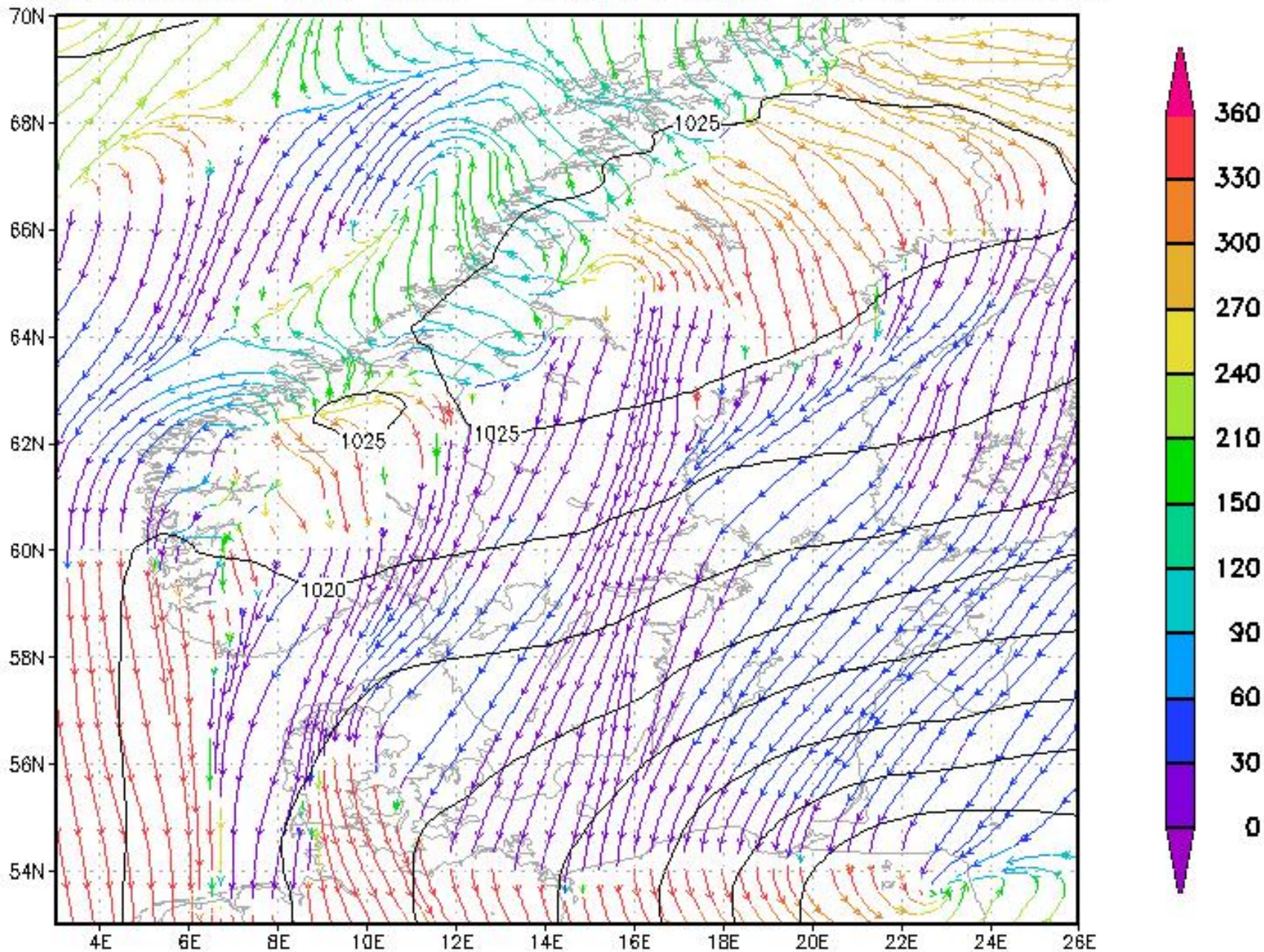
Streamlines and MSLP "Quiet Flood" 17Z04JAN2017



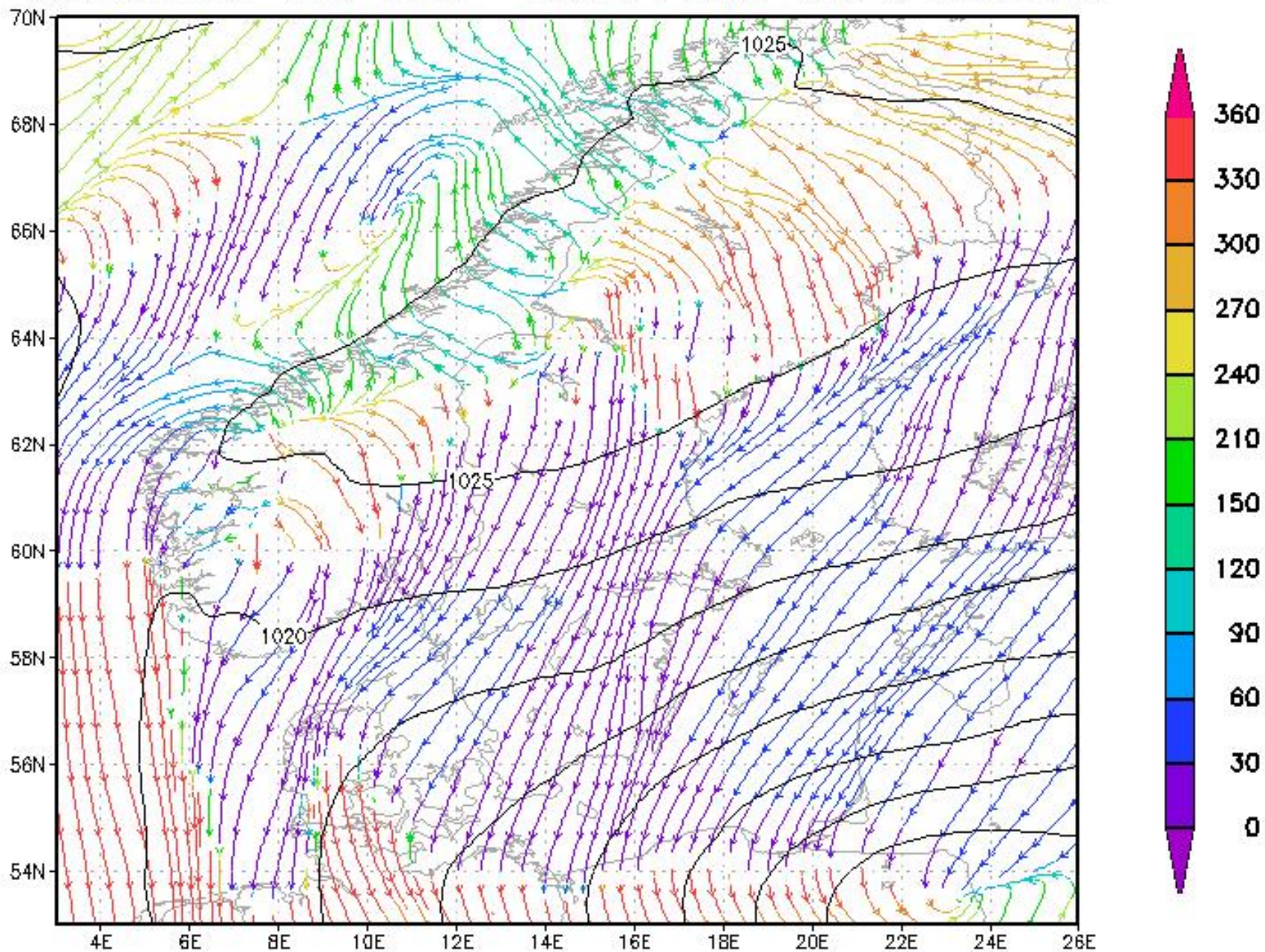
Streamlines and MSLP "Quiet Flood" 18Z04JAN2017



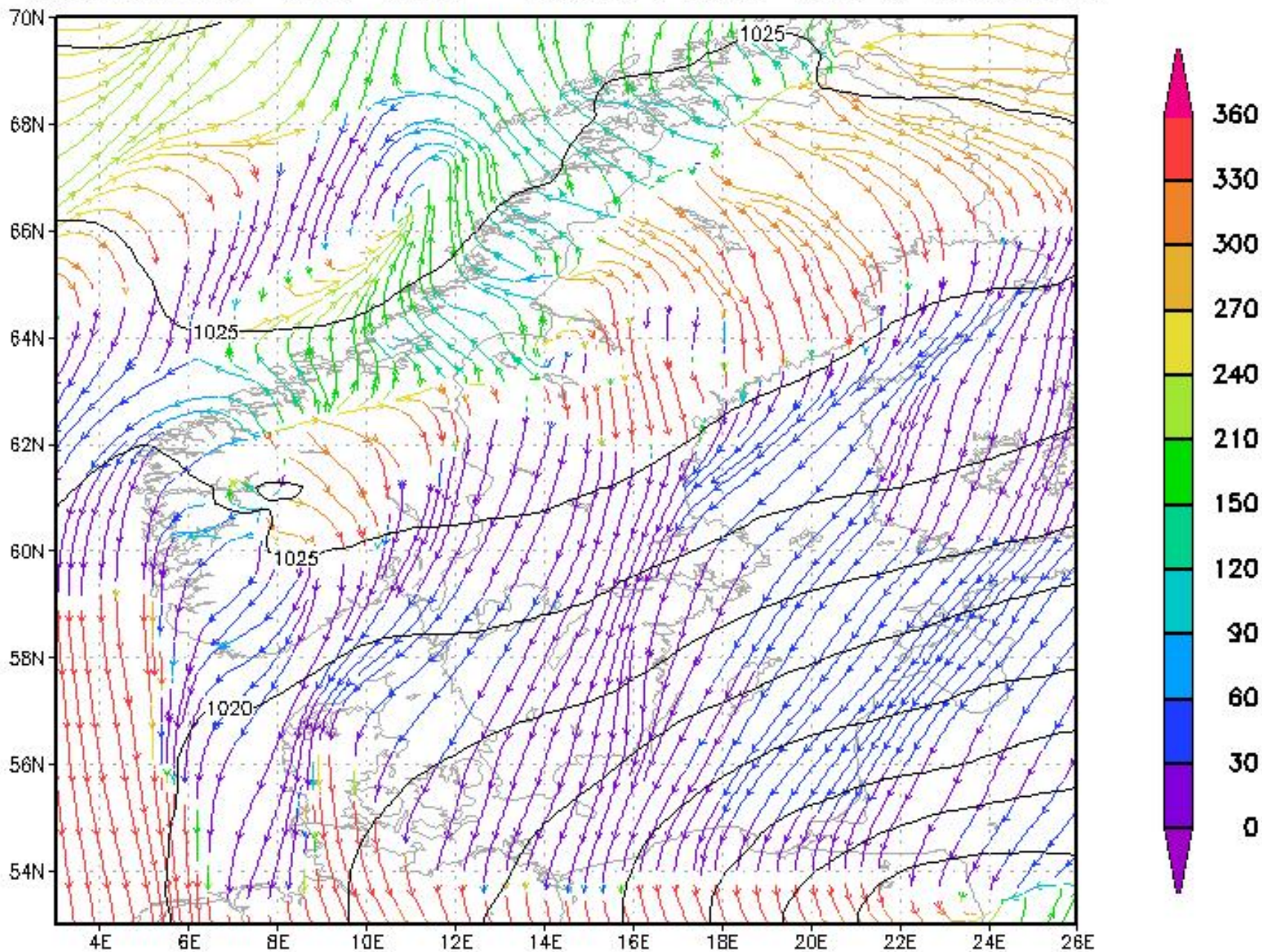
Streamlines and MSLP "Quiet Flood" 19Z04JAN2017



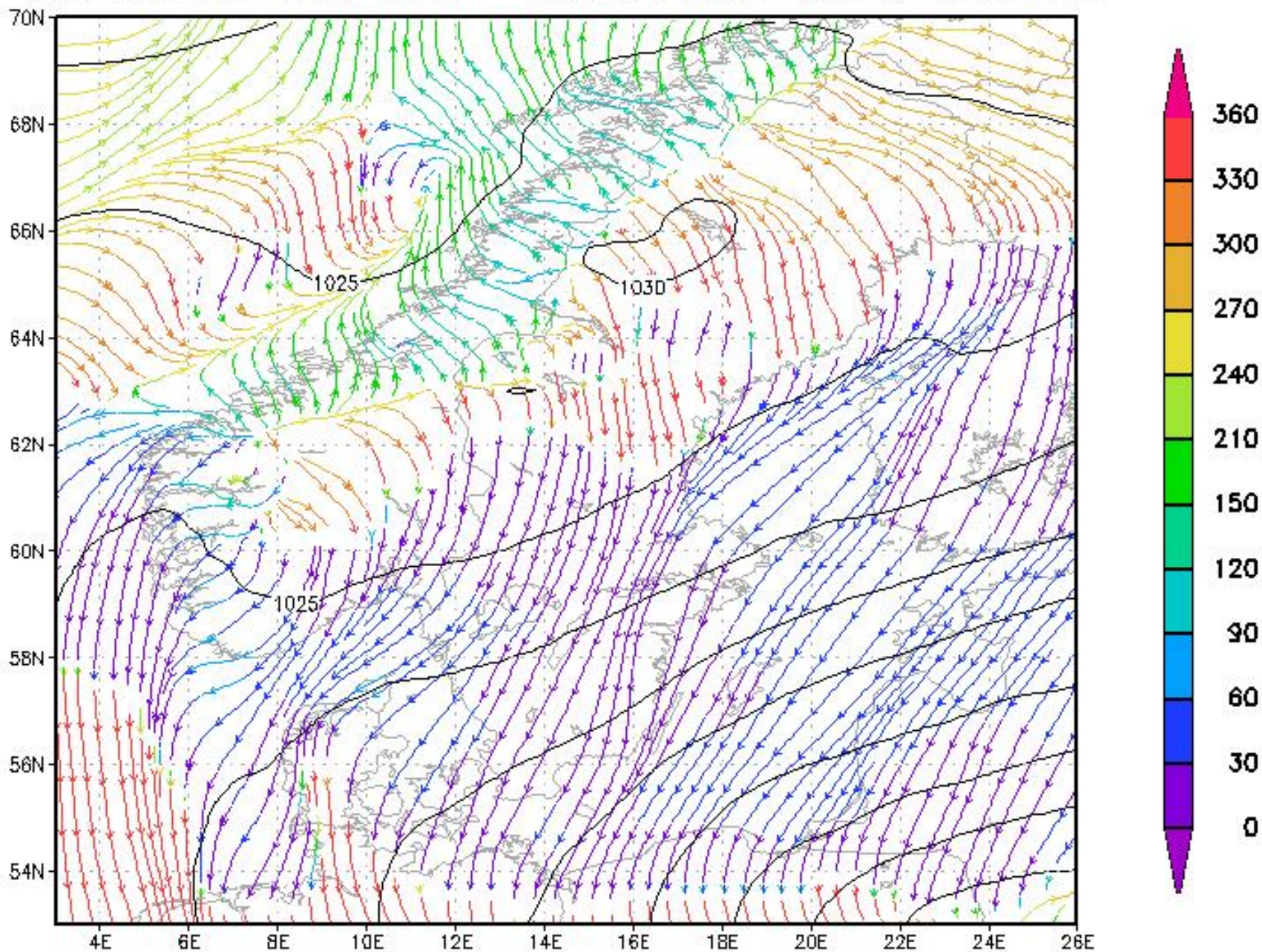
Streamlines and MSLP "Quiet Flood" 20Z04JAN2017



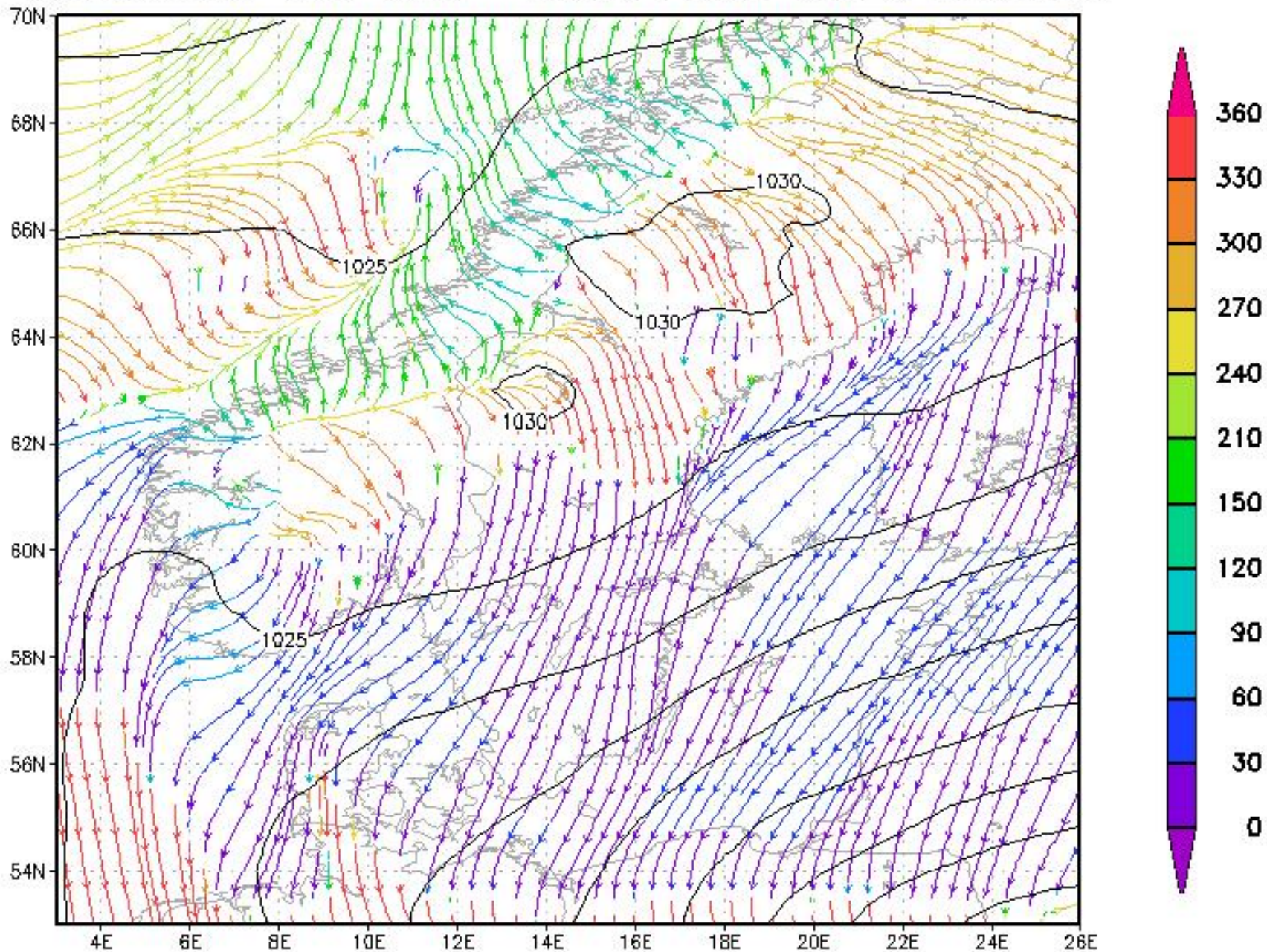
Streamlines and MSLP "Quiet Flood" 21Z04JAN2017



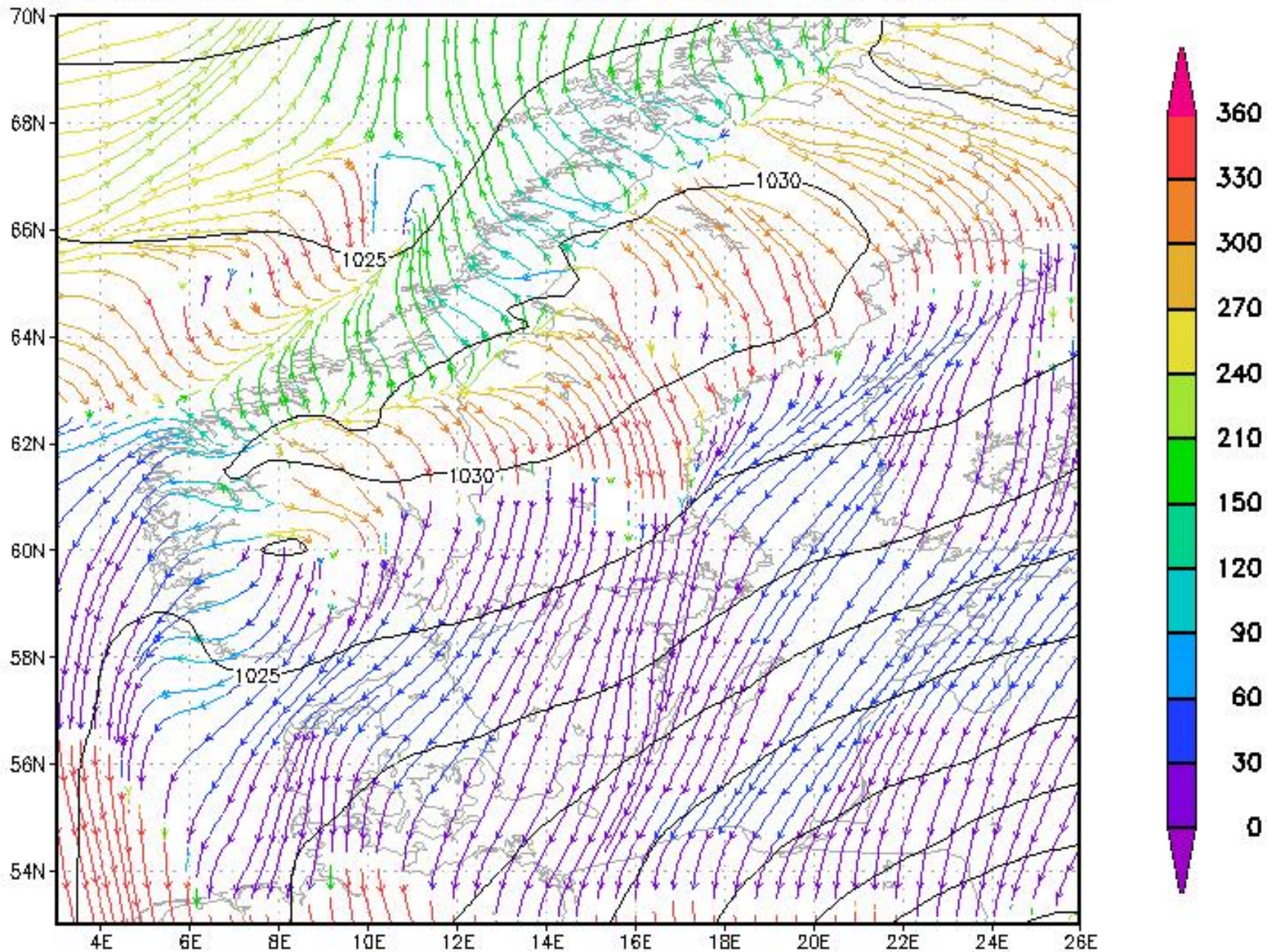
Streamlines and MSLP "Quiet Flood" 22Z04JAN2017



Streamlines and MSLP "Quiet Flood" 23Z04JAN2017



Streamlines and MSLP "Quiet Flood" 00Z05JAN2017



Conclusions

- ERA5 is a state-of-the art reanalysis with a focus on climate
- Unprecedented spatial (31 km) and temporal (1 hour) resolution
- Well suited to study small scale features like heavy rain events or front passages
- Freely available to everybody
- Available for 2008 until present minus 2 or 3 months
- To be extended backward to 1950